



Lime Down

Solar Park

Environmental Statement

Volume 3, Appendix 19-8: Cable Corridor Southwest Desk Study (Clean)

May 2026

Revision 2

Planning Inspectorate Reference: EN010168

Document Reference: APP/6.3

APFP Regulation 5(2)(a)



Schedule of Changes

Revision	Section Reference	Description of Changes	Reason for Revision
2	Table 4	Updates in relation to non-coal mining and materials and land contamination evidence,	Updates in response to EA Relevant Representation for Deadline 1 of Examination.
	Table 4	Updates in relation to hydrogeology.	Updates in response to EA Relevant Representation for Deadline 1 of Examination.
	Table 4	Updates in relation to hydrology.	Updates in response to EA Relevant Representation for Deadline 1 of Examination.
	Paragraph 1.2.20	Updates in relation to the site walkover.	Updates in response to EA Relevant Representation for Deadline 1 of Examination.
	Paragraph 1.3.3	Updates in relation to the conceptual site model.	Updates in response to EA Relevant Representation for Deadline 1 of Examination.
	Table 7	Updates in relation to potential sources, pathways and receptors.	Updates in response to EA Relevant Representation for Deadline 1 of Examination.
	Paragraph 1.3.12 to Paragraph 1.3.14	Updates in relation to temporary works.	Updates in response to EA Relevant Representation for Deadline 1 of Examination.
	Paragraph 1.4.8	Updates in relation to hydrogeology.	Updates in response to EA Relevant Representation for Deadline 1 of Examination.
	Paragraph 1.4.11	Updates in relation to the preliminary risk assessment conclusions.	Updates in response to EA Relevant Representation for Deadline 1 of Examination.
	Paragraph 1.4.12	Updates in relation to preliminary geotechnical considerations.	Updates in response to EA Relevant Representation for Deadline 1 of Examination.

List of Contents

Appendix 19-8: Lime Down Southwest Corridor, Phase 1 Desk Study, Conceptual Site Model and Preliminary Risk Assessment	1
1.1 Introduction	1
1.2 Site Context	3
1.3 Conceptual Site Model and Preliminary Risk Assessment	15
1.4 Conclusions and Recommendations	29
Annex 19-8-1 Southwest Cable Corridor Historical Mapping	34
Annex 19-8-2 Southwest Cable Corridor Groundsure Report	35
Annex 19-8-3 Southwest Cable Corridor Photolog	36

List of Tables

Table 1: Sources of Information	1
Table 2: Site Location and Description	3
Table 3: Summary of Historical Uses	5
Table 4: Summary of Physical Characteristics	7
Table 5: Summary of Other Environmental Information	11
Table 6: Summary of Regulated Information	13
Table 7: Potential Sources, Pathways and Receptors	18

Appendix 19-8: Lime Down Southwest Corridor, Phase 1 Desk Study, Conceptual Site Model and Preliminary Risk Assessment

1.1 Introduction

1.1.1 Geosyntec Consultants Limited (Geosyntec) was commissioned by the Applicant prepare the Ground Conditions chapter of the Environmental Statement (ES) for the Scheme. The PV and BESS infrastructure would be located across five land parcels (Lime Down A–E), collectively known as the Solar PV Sites. **Appendix 19-16: Preliminary Risk Assessment Approach and Methodology [EN010168/APP/6.3]** presents the Phase 1 desk study information to allow the development of the initial Conceptual Site Model (CSM) and Preliminary Risk Assessment (PRA) to inform the baseline for **ES Volume 1, Chapter 19: Ground Conditions [EN010168/APP/6.1]**.

Sources of Information

- 1.1.2 This report has been prepared using a combination of published records (e.g. British Geological Survey (BGS), Environment Agency, Defra) and information provided by the Applicant. These include statutory records and historical mapping supplied within a Groundsure Report, published geological and hydrogeological mapping and historical borehole records.
- 1.1.3 Specific information sources are referenced throughout the document and are summarised in **Table 1** below. document and are summarised in **Table 1** below. Copies of historical mapping can be found in Annex 19-8-1.

Table 1: Sources of Information

Information	Source Reference	Date Obtained / Accessed
Environmental data and historical maps	Groundsure Report Reference GSYN-VOX-531-B44-1B5	7/10/2024
Geological plans	BGS GeoIndex (bgs.ac.uk) BGS Maps Portal (https://www.bgs.ac.uk/information-hub/bgs-maps-portal) BGS 1:50,000 Sheet 265 Bath, Bedrock and Superficial Edition. 2011. BGS 1:10,560 Sheet ST86NE 1971	17/10/2024
Aerial images	Google Earth (earth.google.com)	17/10/2024

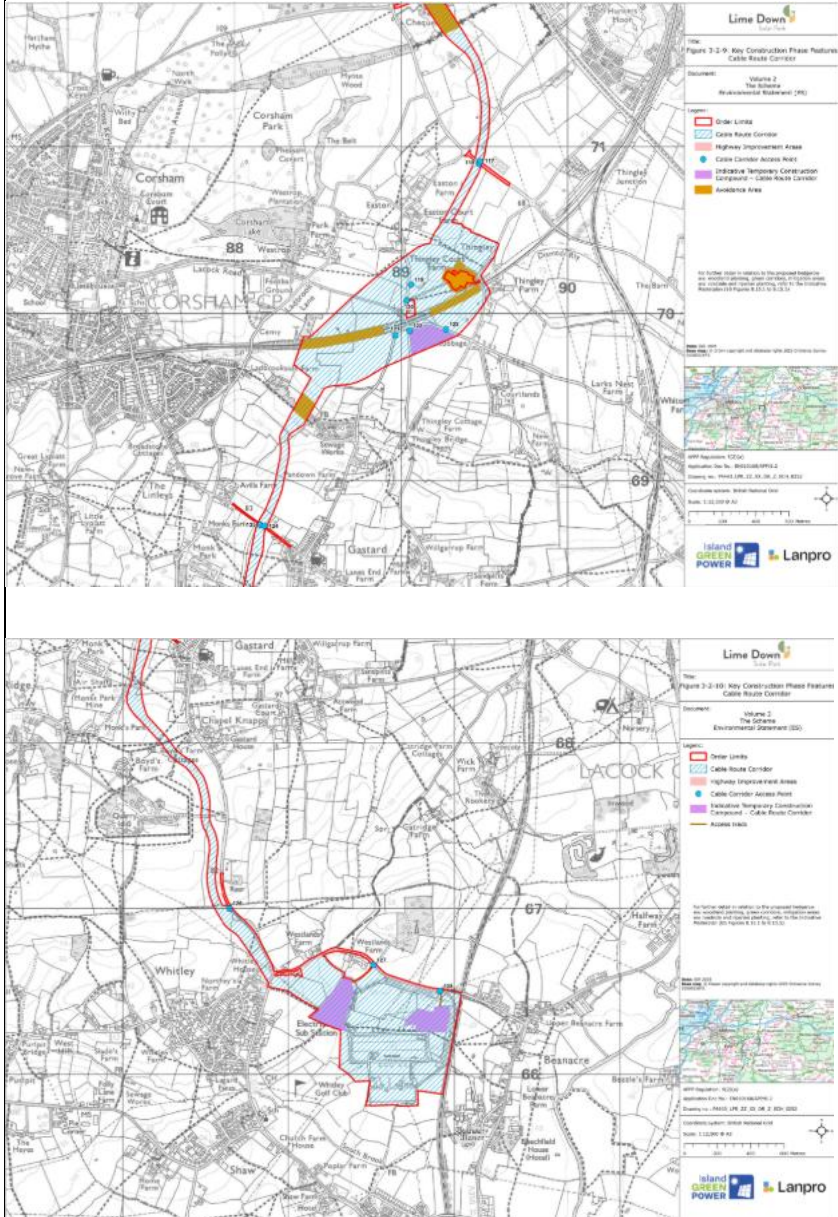
Information	Source Reference	Date Obtained / Accessed
Mining Resources	Coal Authority (The Coal Authority Map Viewer (arcgis.com))	17/10/2024
Surface Water Flood Risk	Flood map for planning (flood-map-for-planning.service.gov.uk)	17/10/2024
Groundwater flood risk	Long term flood risk (gov.uk)	17/10/2024
Aquifer Designation	Magic Map (defra.gov.uk)	17/10/2024
Topographic Maps	Topographic-Map (topographic-map.com)	17/10/2024
Unexploded Ordnance Risk	Zetica Quick Report (zeticauxo.com)	17/10/2024
Radon Exposure Maps	UKRadon (UKRadon.org)	17/10/2024
Heritage Sites	Historic England (historicengland.org)	17/10/2024
Footpaths/Bridleways	FootpathMap (FootPathMap.co.uk)	17/10/2024
Utilities	OpenInfra (openinframap.org)	17/10/2024
Soil information	UK Soil Observatory The Soils of England and Wales UK Soil Observatory UK Research and Innovation	17/10/2024
Provisional Agricultural Land Classification	Natural England Provisional Agricultural Land Classification (ALC) (England) Natural England Open Data Geoportal (arcgis.com)	17/10/2024
Air shaft information	Mendip Cave Registry Monks Park North (Leafields) Slope Shaft - Mendip Cave Registry Site Details (mcra.org.uk) Monks Park Mine Land Sale with Plan https://assets.savills.com/properties/GBBARUSAR180014/SAR180014_SAR18000422.PDF University of Southampton Archeology – Bath Stone Monks Park https://archaeologydataservice.ac.uk/archives/view/stones_ahrb_2005/cfm/Public/details/RockDetails.cfm?RockCode=BSMONK&BCnt=2&Choice=3 Monks Park Mine Forum Elm Park Quarry, Corsham Derelict Places - Urban Exploring Forum	17/10/2024

1.2 Site Context

Site Location and Description

1.2.1 The Site location and description for Lime Down Southwest Corridor are included **Table 2** below.

Table 2: Site Location and Description

Site Location and Description	
Site Location	<p>The Site lies in Corsham town, Wiltshire, and is broadly orientated northeast to southwest between the villages of Easton and Whitley.</p> 
Site Description	<p>The corridor route comprises an irregular shaped piece over approximately 4.5 km length.</p>

Site Location and Description	
	<p>The Site is predominantly agricultural comprising fields, hedges and trees and sporadic ponds and ditches/streams. Garstard village, residential properties and agricultural buildings lie adjacent to the Site.</p> <p>With respect to watercourse, the Byde Mill Brook is present in the north of Site orientated northwest to southeast. Additional unnamed water channels are present in the south, these are unnamed tributaries of the River Avon which is located approximately 3.3 km east at its closest point.</p>
Infrastructure	<p>The double tracked Great Western Main Line railway (Engineers Line Reference (ELR): MLN1) crosses the north of Site and lies within cutting. The north is bound by an unnamed road to Notton. Roads that cross the Site include Easton Lane, Lacock Road, Green Road and Silver Street in addition to unnamed access roads and tracks. The east of Site is bound by Goodes Hill Road (B3353)/Coppershell.</p> <p>Public footpaths are located across the Site.</p> <p>There are many utilities that cross the Site, typically along roads. Electricity, telecoms, and water are found crossing fields. Sewer pipes are present across the Site and associated with a sewage treatment works to the east of the corridor. Electricity pylons and overhead cables are present at the south of Site.</p>
Topography	<p>The topography of the Site is undulatory hills with elevations varying between 60 m above Ordnance Datum (AOD) and 110 m AOD. The highest elevations are recorded in the south of Site, southwest of Gastard Village. The land generally falls from approximately 120 m AOD at the west of Site, to 70 m AOD at the northeast and 60 m AOD in the southeast.</p>
Adjacent and Surrounding Land Use (pertinent features)	<p>North: Agricultural land surrounds the north of Site and a caravan park. Chippenham town centre lies approximately 3.5 km northeast.</p>
	<p>East: The land use to the east is predominantly agricultural fields and farms. Gastard village and Chapel Knapp village lie adjacent to the central area of Site. A sewage treatment works is present to the east of Site, approximately 470 m south of the railway. Thingley Junction and the Wey Weymouth Line (ELR: WEY) are 600 m east of the Site at their closest point.</p>
	<p>South: The south of Site is bound by Whitley village and some agricultural fields.</p>
	<p>West: Predominantly agricultural fields and associated farmland infrastructure. An underground wine storage facility and mine rescue training centre, with assumed underground facilities, are present to the southwest. Corsham town centre is approximately 1.7 km west.</p>

Historical Setting

- 1.2.2 Historical Ordnance Survey (OS) maps of the Site and the wider environs were provided in the Groundsure Report (scales 1:2500, 1:10,000 and 1:10,560) and viewed from Google Earth Pro and these are reviewed in this section. Copies of these maps are presented as Annex 19-8-1.
- 1.2.3 The historical Ordnance Survey (OS) maps obtained with the Groundsure report date between 1885 and 2024.
- 1.2.4 **Table 3** below presents a summary of the main features present on and within approximately 250 m radius of the Site boundary. Geosyntec notes that only indicative map scales are provided. Where dates are stated, these refer to the dates of maps on which the features are present, have changed use, are no longer annotated, and do not necessarily refer to the exact dates of existence of a particular feature. Development that may have occurred between map editions is recorded as occurring on the latter published map, hence there are some limitations to the accuracy to the date of development unless supplementary evidence is available:

Table 3: Summary of Historical Uses

Historical Use of Site and Surroundings		
On-Site	1885	Agricultural land comprising several fields, hedges, multiple small ponds, ditches/streams, and roads. Monks Northey's Farm is located at the south of Site. Two trial shafts are identified at the south of Site at approximately 388464, 167744 (a feature is visible on satellite imagery) and 388144, 168110, a pump lies approximately 100 m of this shaft at a pond. Monks Park lies adjacent to and in the centre of Site. The railway cuts across the north of the Site.
	1885-1886	Roman road in the south of Site. Pump station at the central western area of Site.
	1899	The trial shaft (388464, 167744) has been renamed as an air shaft. Footpaths present at Monks Park in addition to Monks Farm and a saw pit.
	1919-1923	No significant change in configuration or layout.
	1923-1926	Sewage works with filter beds located at the northwest of Site boundary, adjacent to Byde Mill Brook stream. A quarry is recorded in the central eastern area of Site.
	1960	Sewage works now annotated as 'works,' an additional sewage facility has been constructed downstream, adjacent to the east of Site.
	1976	Overhead electricity cables constructed across the south of Site.

Historical Use of Site and Surroundings		
	1991	No significant change in configuration or layout.
	2001	No significant change in configuration or layout.
	2010	No significant change in configuration or layout.
	2024	No significant change in configuration or layout.
Off-Site (within 250m)	1885	Land use surrounding the Site is agricultural, farms, springs, and multiple wells. Monks Park is located west of the Site and Westrop Plantation is located northwest. Squatters Lane runs parallel to the west of Site. A quarry lies east of the Site at Velley with multiple wells surrounding. Multiple air shafts and trial shafts are located from approximately 50 m west of the south of Site. Additional shafts at Monks Park and Eastlays are located approximately 250 m west. Monk's Quarry and tramway lies approximately 250 m west of Site.
	1885-1886	Additional wells and field boundaries.
	1899	Quarry and footpaths in the southwest of Site.
	1922-1923	Tank located in southwest of Site. A water well in the west of Site has been re-labelled as an old air shaft. Annotated wells adjacent to the east at Chapel Knapp are no longer annotated but three air shafts are now present. Quarry feature adjacent to the east of Site, north of the Roman road.
	1923-1925	Two air shafts located adjacent to the eastern Site boundary, south of Chapel Knapp.
	1955-1960	Developments in Whitley village. Changes in layout and configuration at Monks Quarry.
	1970-1976	Significant developments surrounding the Site to Whitley Village and Monk's Park. The park has reduced in size and is now Monk's Park Mine with various buildings. Monk's Quarry has been expanded and converted to a tip. Changes to configuration in the sewage works at the north of Site. Quarry at the east of Site has a shaft label.
	1990-1995	Minor changes to buildings surrounding the Site. Tip at former Monk's Quarry recorded as disused and renamed Eastlays Quarry.
	2001	No significant change in configuration or layout.
	2010	No significant change in configuration or layout.

Historical Use of Site and Surroundings	
2024	No significant change in configuration or layout.

- 1.2.5 The maps show that Lime Southwest Corridor has been farmland since the earliest available in 1885, with the Site predominantly made up of agricultural fields. Monks Park is understood to have been on Site since 1885 and remained broadly unchanged until 1976. The ELR: MLN1 was constructed in 1833 and therefore predates the historical mapping of the Site.
- 1.2.6 Two sewage works have been mapped in the north of Site at the east and west boundary on Byde Mill Brook. The sewage works in the northwest of Site is assumed to be disused based on available satellite imagery.
- 1.2.7 Historical underground and surface mining has taken place in the centre and southern areas of Site. Mining hazards are identified from 1885 however it is anticipated that mining commenced earlier. Shafts and air shafts are recorded around the south of Site.
- 1.2.8 Monk's Quarry lies adjacent to the southwest of Site from 1885 and was converted into landfill/tips from 1970. This area is now vegetated and used as an underground wine storage facility.

Physical and Environmental Setting

- 1.2.9 The physical setting including the topography, geology, hydrogeology and hydrology are the key factors that influence the way in which contaminants in the soil or groundwater can be transported on or off Site, and also the way in which contamination can affect applicable receptors including controlled waters and users of the Site.
- 1.2.10 The physical and environmental setting of the Site, in **Table 4** and **Table 5** below, has been assessed by making reference to the information sources detailed in Table 1.

Table 4: Summary of Physical Characteristics

Physical Setting	
Geology and Geohazards	
Geology	Anthropogenic Strata - made ground or backfill: Artificial deposits are not recorded on the BGS Mapping for the Site. However, made ground associated with historical land uses such as, agricultural activities, field entrances, mining, quarries, and tips are anticipated to be present.
	Soil: The soils anticipated on Site are either loamy and clayey soil with impeded drainage, (concentrated in the south of Site) or shallow lime rich loamy soils over limestone with good drainage. BGS 1:10,560 Sheet

Physical Setting	
	<p>ST86NE (1971) describes the surrounding area as undulating with sandy to clayey loam.</p> <p>Further information is contained within ES Volume 1, Chapter 17: 'Soils and Agriculture' [EN010168/APP/6.1].</p>
	<p>Superficial Geology:</p> <p>Superficial Deposits are absent from most of the Site. A localised area of Alluvium is present at the northwest of Site associated with a watercourse.</p>
	<p>Solid Geology:</p> <p>The Site is underlain by Kellaways Formation, Cornbrash Formation and Forest Marble Formation. These units are part of the Great Oolite Formation. Descriptions are listed below and are taken from the BGS Lexicon of Named Rock Units.</p> <p>The Kellaways Formation comprises grey sandstone, siltstone and mudstone and the Kellaways Clay Member (mudstone).</p> <p>The Cornbrash Formation is a medium to fine-grained limestone poorly bedded limestone with calcareous mudstone.</p> <p>The Forest Marble Formation comprises greenish grey mudstone with lenticular typically cross-bedded and shelly limestone units. The majority of Site is underlain by the Mudstone within this unit.</p> <p>The Bath Oolite Member (part of the Chalfield Oolite Formation) is anticipated at depth beneath the Site.</p> <p>The depth to engineering rockhead is unknown, however, it is anticipated that the upper stratum will be completely weathered to a clay, becoming rock strength at relatively shallow depths.</p>
	<p>Geological Structures:</p> <p>There are four geological faults within the Site boundary which are part of the Atworth Lackock Fault Belt. Two of these faults in the south of Site are displaced by a small fault. All faults, excluding the cross-cutting minor fault, are orientated northeast/southwest. The available BGS mapping indicates the major faults have a throw direction to the southeast and the minor fault has a downthrow to the southwest. The maps do not provide a displacement magnitude.</p> <p>The available BGS mapping does not provide a dip and dip direction of the bedrock.</p>
	<p>Borehole Records:</p> <p>There are five BGS boreholes within the Site boundary, three of which are confidential. Depths to bedrock and pertinent information for the available boreholes, concentrated in the north of Site, are listed below.</p> <ul style="list-style-type: none"> • ST86NE30 – depth to bedrock 5.8 m below ground level (BGL) ('hard blue rock'). • ST86NE23 – depth to bedrock not provided (assumed at surface) but borehole identifies Forest Marble Formation underlain by the Bath

Physical Setting		
	Oolite Member, the Bath Oolite is approximately 18 m thick. Rest water level during drilling 4.5 m BGL and the 'top of aquifer' is recorded at 7 m BGL.	
Geohazards	Hazard Type	
	Hazard Potential	
	Collapsible Ground	Negligible to very low
	Compressible Ground	Negligible or moderate (Alluvium)
	Ground Dissolution	Negligible to very low. However, note that Groundsure record the Site to lie in an area of Significant soluble rock risk in the south and southwest of the Site.
	Landslide	Very low to moderate (moderate risk associated with rail cuttings, water course and in the centre of Site)
	Running Sand	Negligible to low
Shrinking or Swelling Clay	Negligible to low	
Ground Cavities and Sinkholes	The Groundsure Geolnsight report does not identify any natural cavities beneath the Site.	
Coal Mining	The Coal Authority interactive map viewer shows that the Site is not within a Coal Mining Reporting Area, and therefore is not in a Development High Risk Area. No Coal Mining Risk Assessment (CMRA) is considered necessary.	
Radon	The Site is typically within an area of less than <1% radon potential. Where Alluvium is present, between 1% and 3% radon potential is identified.	
Non-Coal Mining/Minerals	<p><u>Underground Workings</u></p> <p>One mining cavity is recorded to be present on Site at the western Site boundary in the central area associated with Monks Park Mine. It should be noted that historical mapping identified two trial shafts which were identified in the south of Site at approximately 388464, 167744 (a feature is visible on satellite imagery) and 388144, 168110.</p> <p>Historical underground rock mining is present beneath the central and southern areas of Site. The commodity extracted was 'Bath Freestone' which is understood to be worked from 1872 by pillar and stall methods at depths of 29 m below ground level (bgl). Four underground mines lie adjacent to the Site: Monks Park/The Ridge, Eastlays Mine, Goodes Mine and Elm Park.</p> <p>It is understood Monks Park Mine underlies the majority of Site. It was opened in 1886 before closing in 2005 and was also used for military munitions storage and bunkers. Monks Park mine reopened in 2016 and closed again in 2018. The mine is approximately 125 ha. A mining rescue training centre is located here.</p> <p>Less information is publicly available for Elm Park underground workings however online forums indicate the mine opened in 1900 and was used</p>	

Physical Setting	
	<p>for RAF lubricating oil and ammunitions storage from 1941 to 1943. No working depths are provided.</p> <p>It is understood Eastlays mine was converted to landfill in the 1970's. Goodes Hill Mine was significantly smaller however was prone to flooding.</p> <p>There are shafts on Site near Monk's Park recorded as a Chapel Knap trial shaft and Eastlays Quarry air shaft, historical maps also refer to these as air shafts. It is possible unrecorded mine entries and air shafts exist at the Site. Mine entries also lie adjacent to the Site boundary.</p> <p>A Mining Risk Assessment (MRA) has been produced and is presented as ES Volume 3, Appendix 19-11: Mining Risk Assessment [EN010168/APP/6.3].</p> <p>Surface Workings</p> <p>With respect to surface workings, the Groundsure Geolnsight report identifies 108 workings on and within 250 m of the Site boundary. These workings on Site are associated with ponds, cuttings, quarries, sewage works, a saw pit and other unspecified workings/pits.</p>
Evidence of Land Contamination	See section on Site Walkover.
Hydrogeology	
Aquifer Designation	<p>There are no superficial aquifers on the Site.</p> <p>The Forest Marble Formation - Mudstone is designated as a Secondary A aquifer. The Kellaways Formation in the south of Site is unproductive. The limestones of the Great Oolite Group are a designated Principal Aquifer.</p>
Groundwater Vulnerability	Secondary A bedrock aquifers are stated as being high vulnerability. The groundwater bodies have a good chemical rating.
Source Protection Zone Status	The Site is within a Source Protection Zone 1 (SPZ1)– inner catchment and Zone 2 – outer catchment.
Licensed Groundwater Abstraction	<p>The Groundsure report and information supplied from Wiltshire council have been reviewed for information pertaining to groundwater abstractions. There are five active groundwater abstraction points recorded within 2000m of the Site. Two of which are drinking water abstraction licenses within 100m of the Site, adjacent to the east on Goodes Hill Road. These abstractions are operated by Wessex Water Services Ltd and are assumed to be associated with the SPZ1. Details are presented below.</p> <ul style="list-style-type: none"> • Goodeshill Borehole No 1, License number 17/53/001/G/201. Potable water supply extracting 2500 m³ of groundwater daily. • Goodeshill Borehole No 2, License number 17/53/001/G/201. Potable water supply extracting 2500 m³ of groundwater daily. <p>The remaining three abstraction points are located at Neston Home Farm, 1667 m south of the Site.</p> <p>There is also an identified water supply abstraction at Rodbourne, extracting up to 13 million Litres per day. It is considered a particularly sensitive receptor due to the volume of water abstracted.</p>

Physical Setting	
Local Authority Registered Private Water Supply Abstractions	Wiltshire Council were contacted for information on private water supply abstractions. There are no recorded private water supplies on or within 100m of the Site. Copies of email correspondence can be found in Appendix 19-10.
Groundwater Flooding Potential	There is a negligible to high risk of groundwater flooding recorded at the Site with the risk increasing towards the surface water bodies. The majority of Site is either negligible or moderate risk.
Hydrology	
Surface Water Courses and Drainage	The Groundsure Geolnsight report identifies sixty-one surface water features within 250 m of Site. Of these, six are present within the Site boundary and are associated with unnamed underground and surface watercourses (including Byde Mill Brook) and a lake. The River Avon lies approximately 2.8 km east of Site at its closest point.
Catchment Information	The Site lies within three water body catchments which all feed into the Avon Bristol Rural Catchment area. The water body catchments are listed below. <ul style="list-style-type: none"> • South Brook – source to confluence of River Avon. • River Avon confluence between River Marden and Semington Brook. • Byde Mill Brook – source to confluence of River Avon.
Licensed Surface Water Abstractions	The Groundsure report and information supplied from Wiltshire council have been reviewed for information pertaining to surface water abstractions. No Licensed Surface Water Abstractions have been identified within 2 km of the Site.
Local Authority Registered Surface Water Abstractions	Wiltshire Council were contacted for information on private water supply abstractions. There are no recorded public water supplies on or within 100 m of the Site. Copies of email correspondence can be found in Appendix 19-10.
Risk of Flooding from Surface Waters	There is a high risk of flooding on Site associated with Byde Mill Brook, a flood event is associated with this stream in 1968. Flood zones 2 and 3 are present on the Site associated with Byde Mill Brook. Refer to ES Volume 1, Chapter 11: Hydrology, Flood Risk and Drainage [EN01068/APP/6.1] for additional detail.

Table 5: Summary of Other Environmental Information

Environmental Setting	
Protected Areas	
Sensitive Sites (within 250 m)	<p>Protected Woodland: No Ancient Woodlands were identified on or within 250 m of the site</p> <p>SSSI/SPA/SAC etc:</p>

Environmental Setting	
	<p>The Site lies within a Site of Special Scientific Interest (SSSI) Impact Risk Zone.</p> <p>Refer to ES Volume 1, Chapter 9: Ecology and Biodiversity [EN01068/APP/6.1] and ES Volume 1, Chapter 10: Arboriculture [EN01068/APP/6.1] for additional detail.</p>
Cultural Heritage	<p>There are fifty-three records of Grade II listed buildings in the vicinity of the Site.</p> <p>A Conservation Area is located in the northwest of Site associated with Easton and has multiple Grade II listed buildings associated.</p> <p>Refer to ES Volume 1, Chapter 12 Cultural Heritage [EN01068/APP/6.1] for additional detail.</p>
Other	
Asbestos	No asbestos surveys are available for the Site. Note that it is common for buried asbestos to be found on farmland or in spoil bunds.
Invasive Plants	Detailed information is contained within ES Volume 1, Chapter 9: Ecology and Biodiversity [EN01068/APP/6.1] .
Unexploded Ordnance	Zetica UXO maps show a low risk of unexploded ordnance. However, it should be noted the underground mines at Site were used as munitions and explosives storage by the military. It is assumed all historical military equipment has been removed.
Nitrate Vulnerability	Nitrate vulnerable zones are present on-Site associated surface water and groundwater.

Regulated Activities

- 1.2.11 The key relevant features that characterise the Site and surrounding area are summarised in this section, along with an indication of the risk to the land quality of the Site.
- 1.2.12 Information on groundwater and surface water abstractions is detailed in Table 4.
- 1.2.13 Generally, any regulated activities, i.e. those covered by national legislation to control industrial emissions such as the Environmental Permitting Regulations 2016, within 250 m of the Site could, depending upon their nature, represent potential off Site sources of contamination. Typically, at distances greater than 250 m risks are not likely to be unacceptable with respect to the site development.

Regulated Processes

- 1.2.14 **Table 6** summarises information on regulated processes contained in the Groundsure report present at the Site (Annex 19-8-2). The report collates data from a variety of sources including the Environment Agency (EA) and the British Geological Survey (BGS). Processes, incidents, and inventories not identified on or within 250 m of the Site boundary have been excluded from the table. A full list of screening criteria can be found within Annex 19-8-2.

Table 6: Summary of Regulated Information

Subject	Number present		Details
	On Site	0-250m	
Agency and Hydrological			
Active Discharge Consents	-	9	For sewage and agricultural discharges.
Pollution Incidents	-	6	Incidents relate to household waste and sewage materials. The majority of the impacts of the recorded incidents are negligible apart from two sewage releases which had a significant impact to water.
List 2 Dangerous Substances	-	1	Active license for the discharge of chromium, copper, lead, nickel and zinc 111 m north of the Site.

- 1.2.15 There are no additional contaminated land register entries, pollution incidents, pollution prevention controls, prosecutions relating to controlled waters or authorised processes, registered radioactive substances or hazardous substances, identified on or within 250 m of the site.

Licensed Waste Management Facilities

- 1.2.16 An attempt has been made to identify any landfilling operations, past and present that have taken place in the vicinity of the Site. The Groundsure Geolnsight report identifies an active waste Site at Thingley Junction Landfill Site 423 m northeast of Site. A historic landfill is located 329 m northeast of Site boundary, in addition to the tip identified at Eastlays, approximately 250 m west of the Site (see Table 3).
- 1.2.17 There are 306 waste exemption records within 500 m, only one is recorded within the Site boundary relating to storage of sludge on a farm in the southwest of Site. The waste exemption in the wider area relate to agricultural processes

such as spreading of waste, incorporating ash into soil, burning of waste, waste treatment and treatment of waste by chopping.

Industrial Land Use

- 1.2.18 According to the Groundsure Report, there are 38 recent contemporary trade directory entries within 250 m of the Site. On Site these relate to pylons and an air shaft. Active land use surrounding the Site includes a garage, electricity substation, sewage works, dairy farm, pump, tanks, quarries, and underground mining.
- 1.2.19 Historical land use on Site included unspecified quarries and pits, trial shafts, saw pit, sewage works, cuttings, garage and a bakery. The map provided within the Groundsure GeoInsight report does not locate the historical garage on Site. Historical land use within 250 m of the Site boundary includes sewage works, mine workings, unspecified tanks, refuse tips, pumping house, railway sidings, burial ground and unspecified depot.

Site Walkover

General Description

- 1.2.20 Site walkovers of the northwestern cable route area were completed on 28th May and 28th July 2025. A photolog documenting this visit has been created and is appended to this appendix as Annex 19-8-3. The walkover was undertaken in line with the proposed order limits and general arrangement of the scheme at that time.
- 1.2.21 It was not possible to access every field along the route due to landowner permissions, but where access was not possible fields were observed from gateways on public roads.
- 1.2.22 The area comprises agricultural fields, which during the site walkover were observed to contain grain crops, meadows and livestock fields. Some fields had been recently harvested during the July visit.
- 1.2.23 Topography varies across the area and was generally undulating.

Notable Features

- 1.2.24 The Pudding brook crosses the cable route approximately 75 m south of the A4 Bath Road. The brook was observed to be nearly dry during the July site walkover with low flow.
- 1.2.25 A number of pylons and overhead cables are present along the route, increasing in frequency in the southern part of the route, generally trending towards the Melksham substation.

- 1.2.26 A field between Bath Road and Easton Lane had a large wooded pond, which was dry at the time of the site walkover. Overhead cables and pylons were present in the same field.
- 1.2.27 South of Easton, there is a crossroads where five roads (Lacock Roads, Easton Lane, Coppershell, Corsham Road and Gastard Lane) intersect with the railway line. The railway is built into a cutting below the road level, and the intersecting roads share a single bridge across the railway. The northern railway embankment appeared to have been recently worked on.
- 1.2.28 Chapel Knapp is a single track road to the southwest of Gastard, which accesses a farm and residential properties. Overhead powerlines supplying the properties running parallel with the road. The fields surrounding the farm contained grain crops and potato crops during the site walkover.
- 1.2.29 In the larger field between Chapel Knapp and Green Road, a pile of what appeared to be concrete was observed in the centre of the field. It was not possible to access the field to observe the pile closer. The area is adjacent to the former stone mine to the west, and it was unclear if this was potentially related to the mine.
- 1.2.30 In the south of the route, on the outskirts of Melksham near the junction of Goodes Hill and Westlands Lane is the only residential garden on the route which the cable will pass through. The garden contained an orchard grassed lawn.

1.3 Conceptual Site Model and Preliminary Risk Assessment

Introduction

- 1.3.1 This section is aimed at identifying possible risks, if any, arising from substances used or deposited on-Site, or from other sources of land contamination. Both past and current potentially contaminative land uses have been considered. It is based on the Site redevelopment detailed in **ES Volume 1, Chapter 2: The Order Limits [EN010168/APP/6.1]** and **Chapter 3: The Scheme [EN010168/APP/6.1]**.

Assessment Framework

- 1.3.2 The risk assessment framework that will be used for this assessment is described in **Appendix 19-16: Preliminary Risk Assessment Approach and Methodology [EN010168/APP/6.3]**.

Conceptual Site Model

- 1.3.3 The potential sources of contamination, potential pathways and receptors which relate to the proposed cable route are described below.

Potential Contamination Sources

On Site:

S1. Potential made ground associated with the farmland, backfilled quarries, and mining waste.

S2. Possible small-scale spills/leaks of fuels and oils associated with the agricultural use, garages and roads.

S3. Historical elevated pesticides and herbicides associated with the agricultural use of the Site.

Off-Site:

S4. Contaminants of potential concern (CoPC) associated with the sewage works such as elevated pathogens, metals, inorganics, organics, polychlorinated biphenyl's (PCB'S), micro-organisms and treatment chemicals (including sulphates, polyelectrolytes, pH adjusters, chloride and lime).

S5. Refuse tips west of the Site.

Cable as a Source:

S6. Thermal impact from cables installed

Potential Pathways

P1. Dermal contact, ingestion or inhalation of soil or dust.

P2. Inhalation of gases or vapours.

P3. Leaching and migration of contaminants in groundwater. There is a mining risk which may provide preferential pathways to aquifers.

P4. Direct contact.

P5. Gas migration.

P6 Thermal advection diffusion dispersion

Potential Receptors

R1. Residential and commercial neighbours on and adjacent to Site.

R2. Surface waters including ponds and streams on Site.

R3. Principal, Secondary A aquifers and SPZ 1.

R4. Licensed groundwater adjacent to the east of Site.

R5. Infrastructure including utilities and proposed cable.

R6. Public access.

R7. Construction workers.

Preliminary Risk Assessment

- 1.3.4 An initial Conceptual Site Model (iCSM) illustrating plausible contaminant linkages has been formulated for the proposed cable route across the Site. The qualitative preliminary risk assessment of the possible linkages of the above sources (S1 to S5), transport pathways (P1 to P5) and receptors (R1 to R7) are provided in Table 7.
- 1.3.5 The level of risk is determined based on the current condition of the Site (i.e. the effects of mitigation measures are not included).
- 1.3.6 The underground storage of military munitions and UXO is not considered a source due to the anticipated depth in relation to the proposed works.
- 1.3.7 PWS abstractions are not considered a receptor for the proposed works due to none lying within influence of the proposed works.
- 1.3.8 The preliminary risk assessment undertaken with in this section applies to the construction, operation, and decommissioning phases. The assessment focuses on chronic risks to future end users and off-site receptors. While acute risks to human health exposure for construction, maintenance, and decommissioning workers are considered, it is assumed that these linkages will be managed by appropriate health and safety measures as identified in the **Outline Construction Environmental Management Plan (CEMP) [EN010168/APP/7.12]**, **Outline Operation Environmental Management Plan (OEMP) [EN010168/APP/7.13]**, and **Outline Decommissioning Strategy [EN010168/APP/7.14]**.

Table 7: Potential Sources, Pathways and Receptors

Source	Pathway	Receptor	Potential Severity	Likelihood of Occurrence	Potential Risk	Linkage Reference	Justification
S1: Potential for localised made ground (MG) farmland, quarries and mining	P1: Dermal contact, ingestion or inhalation of soil or dust	R1: Residential and commercial neighbours	Mild	Unlikely	Very Low	S1-P1-R1	Risk assessments will dictate if dust suppressive measures are needed to prevent contact with potential contaminants. Appropriate security measures to be put in place during construction works to prevent access to the public.
		R6: Public access	Mild	Unlikely	Very Low	S1-P1-R6	
	P2: Inhalation of gases or vapours	R1: Residential and commercial neighbours	Medium	Unlikely	Low	S1-P2-R1	Made ground is anticipated to be of limited extent and generation potential. However, if a ground gas source is identified, this may pose a risk to off-site neighbours. The project will avoid routing the cable through areas of recorded quarrying and ponds to prevent creating a pathway to residential and commercial neighbours.
		R6: Public access	Medium	Unlikely	Very Low	S1-P2-R6	
	P3: Leaching and migration	R2: Surface waters	Mild	Low	Very Low	S1-P3-R2	Two watercourses are present across the Site. Areas of made ground can leach contaminated water into these water courses. Mining spoil not anticipated to be likely based on agricultural farm use and other areas of made ground will be acute.

Source	Pathway	Receptor	Potential Severity	Likelihood of Occurrence	Potential Risk	Linkage Reference	Justification
		R3: Principal, Secondary A Aquifers, SPZ 1 and 2.	Medium	Low	Moderate/Low	S1-P3-R3	Made ground is anticipated to be present in localised areas associated with historical land use, contaminants can be mobilised via shallow groundwater. Given the anticipated geology groundwater is likely to be perched on cohesive layers. Given the sensitivity of the receptor beneath the entire Site, a discovery strategy will be carried out to ensure the proposed cable route does not introduce a potential pathway such as by crossing backfilled ponds and quarries. Moreover a HDD risk assessment will be undertaken to mitigate against risks imposed by this cable installation method.
		R4: Licensed Groundwater Abstraction	Medium	Low	Moderate/Low	S1-P3-R4	Made ground is anticipated to be present in localised areas associated with historical land use. It is possible that CoPC could leach into groundwater however concentrations are anticipated to be low. Risk assessment will be implemented to ensure works does not create a pathway to

Source	Pathway	Receptor	Potential Severity	Likelihood of Occurrence	Potential Risk	Linkage Reference	Justification
							the abstraction points adjacent to Site.
	P4: Direct Contact	R5: Infrastructure	Mild	Unlikely	Low	S1-P4-R5	Sources of Made ground at localised areas are anticipated however the risk to the cable route and buried infrastructure is low due to non-hazardous land use. The cable route will avoid areas of suspected contamination such as backfilled quarries.
	P5: Gas migration	R5: Infrastructure	Severe	Unlikely	Moderate/Low	S1-P4-R5	Large quantities of ground gas can pose human health and explosion risks however this risk is considered unlikely at the Site. Ground gas concentrations are anticipated to be low due to the historical land use being primarily agricultural. Concentrations of carbon dioxide may have accumulated in the closed underground limestone mines.
S2: Possible small-scale spills/leaks of fuels associated with the agricultural use of the Site, historical garage and roads.	P1: Dermal contact ingestion or inhalation	R1: Residential and commercial neighbours	Mild	Unlikely	Very Low	S2-P1-R1	Leaks or spills of fuel could adversely affect human health. Significant sources of hydrocarbons to cause pollution are considered unlikely and are not anticipated to be present on Site. Appropriate security
		R6: Public access	Medium	Unlikely	Very Low	S2-P1-R6	

Source	Pathway	Receptor	Potential Severity	Likelihood of Occurrence	Potential Risk	Linkage Reference	Justification
							measures to be put in place during construction works to prevent access and risk to the public.
	P3: Leaching and Migration	R2: Surface waters	Mild	Low	Low	S2-P3-R2	Significant sources of hydrocarbons to cause pollution are considered unlikely and are not anticipated to be present on Site. Therefore, the risk of contamination to watercourses at the Site is considered low. However, it is unknown what the historical on-Site tanks contained and their current state, it is plausible these tanks may have leached CoPC.
		R3: Principal, Secondary A aquifer and SPZ 1 and 2	Medium	Low	Moderate/Low	S2-P3-R3	Significant sources of hydrocarbons to cause pollution are considered unlikely and are not anticipated to be present on Site. No significant impacts to groundwater, including the Great Oolite aquifer and the Rodbourne abstraction point, are anticipated. A discovery strategy will be developed for the works to mitigate these risks. Project works will ensure appropriate

Source	Pathway	Receptor	Potential Severity	Likelihood of Occurrence	Potential Risk	Linkage Reference	Justification
							risk assessments are implemented if/when CoPC's are utilised during construction. Moreover a HDD risk assessment will be undertaken to mitigate against risks imposed by this cable installation method.
		R4: Licensed Groundwater Abstractions	Medium	Unlikely	Low	S2-P3-R4	Significant sources of hydrocarbons to cause pollution are considered unlikely and are not anticipated to be present on Site. Spills will be localised and based on the geology including impermeable mudstone, migration to the principal aquifer is considered unlikely.
	P4: Direct Contact	R5: Infrastructure	Mild	Unlikely	Very Low	S2-P4-R5	Significant sources of hydrocarbons to cause pollution are considered unlikely and are not anticipated to be present on Site. Any small spills and leaks will be localised and be of low severity to the proposed cable and current infrastructure.
	P5: Gas Migration	R5: Infrastructure	Medium	Unlikely	Low	S2-P5-R5	If present, hydrocarbon spills are considered to be local and isolated and have low vapour generation potential.

Source	Pathway	Receptor	Potential Severity	Likelihood of Occurrence	Potential Risk	Linkage Reference	Justification
S3: Possible elevated pesticides and herbicides from on and off-Site sources	P1: Dermal contact, ingestion or inhalation of soil or dust	R1: Residential and commercial neighbours	Mild	Unlikely	Very Low	S3-P1-R1	Elevated pesticides and herbicides could cause adverse effects to health. However, the likelihood of contact and limited exposure time suggests a very low potential risk to the public.
		R6: Public access	Medium	Unlikely	Very Low	S3-P1-R6	
	P3: Leaching and Migration	R2: Surface waters	Medium	Low	Low	S3-P3-R2	Small surface watercourses are present across the Site. Prolonged surface water run-off and excess herbicides or pesticides could flow into surface waters and cause increased contamination.
		R3: Principal, Secondary A aquifer and SPZ 1 and 2	Medium	Unlikely	Low	S3-P3-R3	Prolonged and excess herbicides and pesticides can be encountered in agricultural areas which can infiltrate into aquifers and water abstraction wells. Mudstone beneath the Site will act as impermeable barrier to groundwater migration. Moreover a HDD risk assessment will be undertaken to mitigate against risks imposed by this cable installation method.
		R4: Licensed Groundwater Abstraction	Medium	Unlikely	Low	S3-P3-R4	Herbicides and pesticides at the Site will contribute to the concentrations within abstracted groundwater.

Source	Pathway	Receptor	Potential Severity	Likelihood of Occurrence	Potential Risk	Linkage Reference	Justification
S4: Contaminants of potential concern associated with sewage works	P1: Dermal contact, ingestion or inhalation of soil or dust	R1: Residential and commercial neighbours	Mild	Unlikely	Very Low	S5-P1-R1	Elevated heavy metals, inorganic ions, oils, organics, PCBs, and treatment chemicals could cause adverse effects to human health. Cable will be designed to avoid sewage works and therefore avoid creating a contaminant pathway.
	P3: Leaching and Migration	R2: Surface waters	Mild	Low	Low	S4-P3-R2	Effluent is discharged to the Byde Mill Brook therefore elevated contaminants associated with the effluent are anticipated. Pollution events to the Brook have been recorded associated with this sewage works. Likelihood of encountering on Site is low as works are located to the east and water courses also flow east.
		R3: Principal, Secondary A aquifer and SPZ 1 and 2	Medium	Low	Moderate/Low	S4-P3-R3	There are two spills associated with the sewage treatment works and all effluent is discharged to Byde Mill Brook. Flood events and natural migration of surface and groundwater create a linkage pathway. However, due to the eastern flow of surface water, any pollution events are unlikely

Source	Pathway	Receptor	Potential Severity	Likelihood of Occurrence	Potential Risk	Linkage Reference	Justification
							to impact the Site. Moreover a HDD risk assessment will be undertaken to mitigate against risks imposed by this cable installation method.
		R4: Licensed Groundwater Abstraction	Medium	Unlikely	Low	S4-P3-R4	Sewage works is located 2 km north of the groundwater abstraction points. This distance combined with the anticipated groundwater flow direction (towards known water courses) creates an unlikely probability of the sewage works contaminating the abstraction points.
	P2: Inhalation of Gases or Vapours	R1: Residential and commercial neighbours	Medium	Unlikely	Low	S4-P2-R1	Concentrations of sewer gas such as ammonia, methane and hydrogen sulphide cause a human health and explosion risk. The gasses may have accumulated within voids, fissures and dissolution features beneath the Site and in the land surrounding the sewage works. Optioneering will avoid excavations in this identified area.
	P5: Gas Migration	R5: Infrastructure	Medium	Unlikely	Low	S4-P5-R5	The proposed cable route will avoid the sewer works and culverts.
	P4: Direct Contact	R5: Infrastructure	Mild	Unlikely	Very Low	S4-P4-R5	

Source	Pathway	Receptor	Potential Severity	Likelihood of Occurrence	Potential Risk	Linkage Reference	Justification
S5: Refuse tips west of Site	P2: Inhalation of Gases or Vapours	R1: Residential and commercial neighbours	Medium	Unlikely	Low	S5-P2-R1	Ground gases can migrate through cracks and fissures within the bedrock to the Site or de-gas from groundwater which has an anticipated eastern flow towards the River Avon. Excavation into the ground for the proposed cable can create a pathway however there are no residential or commercial properties on Site within 250 m of the tip.
	P3: Leaching and Migration	R3: Principal, Secondary A aquifer and SPZ 1 and 2	Medium	Unlikely	Low	S5-P3-R3	It is plausible that leachate from landfill and tips can enter groundwater and therefore be abstracted from the groundwater abstraction wells. Prolonged exposure to leachate can alter the groundwater chemical rating. Moreover a location-specific HDD risk assessment will be undertaken to mitigate against risks imposed by this cable installation method.
		R5: Infrastructure	Mild	Unlikely	Very Low	S5-P3-R5	Depending on the concentration and depth, the leachate within the ground can cause corrosion and weathering of buried infrastructure. This also includes future buried cables.

Source	Pathway	Receptor	Potential Severity	Likelihood of Occurrence	Potential Risk	Linkage Reference	Justification
							However, encountering shallow contamination from this tip at the Site is unlikely.
S6: Thermal impact from cables installed	P6: Thermal advection diffusion dispersion	R2: Surface waters including ponds.	Mild	Unlikely	Very Low	S8-P6-R2	The cable will be installed at a depth of 2 m BGL. The groundwater strikes identified by HDD range between 0.9 – 1.5 m BGL. Cables will be selected in order to minimise thermal loss considering available guidance from the EA. Therefore, impacts to receptor anticipated to be negligible.
S6: Thermal impact from cables installed	P6: Thermal advection diffusion dispersion	R3: The underlying Secondary A aquifer and Principal Aquifer and SPZ 2	Mild	Unlikely	Very Low	S6-P6-R3	The cable will be installed at a depth of 2 m BGL. The groundwater strikes identified by HDD range between 0.9 – 1.5 m BGL. Cables will be selected in order to minimise thermal loss considering available guidance from the EA. Therefore, impacts to receptor anticipated to be negligible.

Discussion of Risk to Future Construction Workers and Off-Site Receptors

- 1.3.9 The Scheme works will be undertaken in compliance with Construction Design and Management (CDM) Regulations 2015.
- 1.3.10 Prior to work commencing, a health and safety risk assessment will be carried out by the appointed Principal Contractor/developed in accordance with current health and safety regulations. This assessment will cover potential risks to construction staff, maintenance staff and the local population. Based on the findings of this risk assessment, appropriate mitigation measures will be implemented during the construction phase or during operation and maintenance.
- 1.3.11 Acute risks to construction and maintenance workers will be managed by appropriate health and safety measures as identified in the **Outline Construction Environmental Management Plan (CEMP) [EN010168/APP/7.12]**, **Outline Operation Environmental Management Plan (OEMP) [EN010168/APP/7.13]**, and **Outline Decommissioning Strategy [EN010168/APP/7.14]**.
- 1.3.12 Temporary works including excavations and trenching will be managed by the CEMP and **soil resources management plan (SRMP) [EN010168/APP/7.15]** and enforced by the Principal Contractor (PC). Access roads should be designated prior to construction and enforced by the PC. Spoil should be banded away from sensitive receptors and covered to prevent dust and silt migration.
- 1.3.13 The HDD and installation may penetrate into the Principal Aquifer if encountered at shallow depths, albeit the HDD should not alter hydraulic properties and flow regime of the Principal Aquifer. Publicly available borehole records encounter the Great Oolite Principal Aquifer between 3m BGL and greater than 50m BGL, no groundwater strikes were recorded. Inert bentonite type slurries can be used to seal the walls of the bore or casing can be used which could prevent against contamination and reduce the impact of permeability on the Aquifer. See the preliminary risk assessment for the HDD for further risks associated **[EN010168/EXAM/9.X]**.
- 1.3.14 Storage of military ammunitions has occurred beneath the Site. It is assumed this UXO and associated military equipment has been removed when the military relinquished their operations beneath the Site. A desk-top assessment of UXO risk indicates that the UXO risk for this area is low.
- 1.3.15 The greatest potential for generation of dust will be during the Site works and therefore dust generation will be kept to a minimum in accordance

with general good practice, as outlined in, for example, 'Environmental Good Practice on Site', CIRIA Publication C692 to reduce this risk.

- 1.3.16 The risk to construction workers during the excavation and construction phases in terms of potential exposure to high concentrations of contaminants is considered to be low given the historic and current land uses identified at the Site.
- 1.3.17 Should gross contamination be identified during the construction phase, then this may pose a potential acute risk to construction works. It is likely to be able to be effectively managed through good health and safety practices and protocols. Adoption of appropriate dust suppression techniques would also mitigate the degree of potential particulate migration off-site.

1.4 Conclusions and Recommendations

Site Location

- 1.4.1 Lime Down Southwest Corridor is located in Corsham and is broadly orientated northeast to southwest between Easton and Whitely villages in Wiltshire. The Site is centred on NGR 388534 168684.

Proposals

- 1.4.2 The proposals at the Site comprise an electricity cable between solar PV arrays in the north and an electricity substation to the south.

Site Description

- 1.4.3 Lime Southwest Corridor comprises an irregular shaped piece of land totalling approximately 185 ha, over approximately 4.5 km length. The Site is predominantly agricultural comprising fields, hedges, trees, ponds and ditches/streams. Gastard village, residential properties and agricultural buildings lie adjacent to the Site. The MLN1 line crosses the north of Site (orientated east/west), additional roadways and footpaths are present at the Site. The topography of the Site is undulatory hills with elevations varying between 60 m AOD and 110 m AOD. The land generally falls gently from approximately 120 m AOD at the west of Site, down to 70 m AOD at the northeast and 60 m in the southeast.

Ecologically Sensitive Sites

- 1.4.4 The Site lies within a SSSI impact risk zone and a conservation area lies within the north of Site along with multiple Grade II listed buildings.

Site History

- 1.4.5 The oldest available historical map for the Site is from 1885 and identifies the railway in the north, mine shafts and indicates the Site is primarily farming. Monks Park lies at the centre and adjacent to the west of Site. The park at the Site remains broadly unchanged between 1885 to 1970 albeit additional surface features associated with the underground mining are annotated. Monks Quarry lies approximately 250 m west of Site and was converted to landfill in 1970, this area is now vegetated and a wine storage facility. Two sewage works lie at the east and west boundary extents along Byde Mill Brook, the northeastern works is still active. The underground workings on Site were used as military munitions storage during the 1940's, explosives and lubricants were stored underground.

Geology

- 1.4.6 The ground conditions on Site are anticipated to be undulating with sandy clayey loam. There are no artificial deposits recorded on the Site however made ground associated with farming activities, backfilled ponds and mine shafts. The majority of Site is absent of natural superficial deposits apart from localised areas of Alluvium. The Site lies on the Lacock Fault belt and the bedrock beneath the Site is the Great Oolite Formation comprising the Kellaways Formation, Cornbrash Formation and Forest Marble Formation with the Bath Oolite Member at depth. Bedrock is shallow, either at surface or from approximately 5.8 m BGL however the depth is anticipated to be variable.

Geohazards

- 1.4.7 A moderate risk has been identified for compressible ground (at locations of Alluvium) and a moderate risk for landslides at the rail cuttings and a small area at the central northern area of Site. Legacy underground limestone mining beneath the centre and southern areas of the Site is present and is associated with four separate mines. There is a potential risk of surface instability associated with the collapse of mine workings and void migration to the surface. Depending on the groundwater levels and groundwater rebound, underground erosion of the roof rock can propagate void migration and surface subsidence. This has been reviewed, and a further detailed mining risk assessment completed. Two shafts are recorded within the Site boundary and an associated pump which may also be a shaft. It is possible unrecorded workings and mine entries are present beneath and within influencing distance of the Site and therefore will impact the cable route. Surface workings are present on Site in the form of quarries, ponds and unspecified pits which can cause engineering constraints such as differential settlement.

Hydrogeology

- 1.4.8 Shallow groundwater may be encountered, perched on the low permeability cohesive soils anticipated beneath portions of the Site. Available BGS boreholes have recorded rested groundwater levels at 4.5 m BGL and 7 m BGL. There are no superficial aquifers on Site. The Forest Marble Formation - Mudstone is a Secondary A aquifer, and the Forest Marble Formation - Limestone a designated Principal Aquifer (in addition to other limestones of the Great Oolite Group), the aquifers are recorded to have high vulnerability. The Site lies within a SPZ 1 and 2, two potable groundwater abstraction wells are located adjacent to the east of Site, both extracting 2500 m³ of groundwater daily by Wessex Water Services Ltd.

Hydrology

- 1.4.9 There are 61 surface water features within 250 m of the Site, on Site these relate to Byde Mill Brook and some unnamed water channels. The Site lies within the Avon Bristol Rural Catchment area with all the surface water courses feeding into River Avon, approximately 2.8 km east of Site. There are no licensed surface water abstractions within 2km of the Site boundary. There is a high risk of flooding associated with Byde Mill Brook in the north of Site.

Contaminated Land

- 1.4.10 There are 38 recent contemporary trade directory entries within 250 m of the Site, on Site these relate to a single mine entry and pylons. Active land use surrounding the Site includes a garage, electricity substation, sewage works, dairy farm, pump, tanks, quarries, and underground mining. Historical land use on and off Site included sewage works, saw pit, garages and quarries. There is an active landfill 423 m north of the Site boundary and a legacy landfill 250 m to the west at a former quarry and underground mine. There is one waste exemption for the Site which relates to the storage of sludge. There are 9 active discharge consents within 250m of the Site boundary for sewage waste and agricultural discharge, the sewage works has recorded 2 pollution incidents with significant impact to water.

Preliminary Risk Assessment Conclusions

- 1.4.11 An iCSM was developed to identify any credible source-pathway-receptor linkages relating to the proposed cable route. There is considered to be typically a low risk from contaminated land to human health receptors. There is a potential for a moderate risk to the Principal and Secondary A aquifers and SPZ1 if Made ground or pollution incidents are encountered,

and the cable route presents a potential pathway. Additionally, a low to moderate risk of explosive gases from backfilled quarries and mining features to current and proposed infrastructure is present. The assessment has also considered the potential for impacts on sensitive hydrogeological receptors, including the Great Oolite aquifer and the Rodbourne abstraction point. Based on this review, no significant impacts are anticipated. A preliminary risk register has been produced for the HDD and associated construction activities [EN010168/EXAM/9.X].

Preliminary Geotechnical Considerations

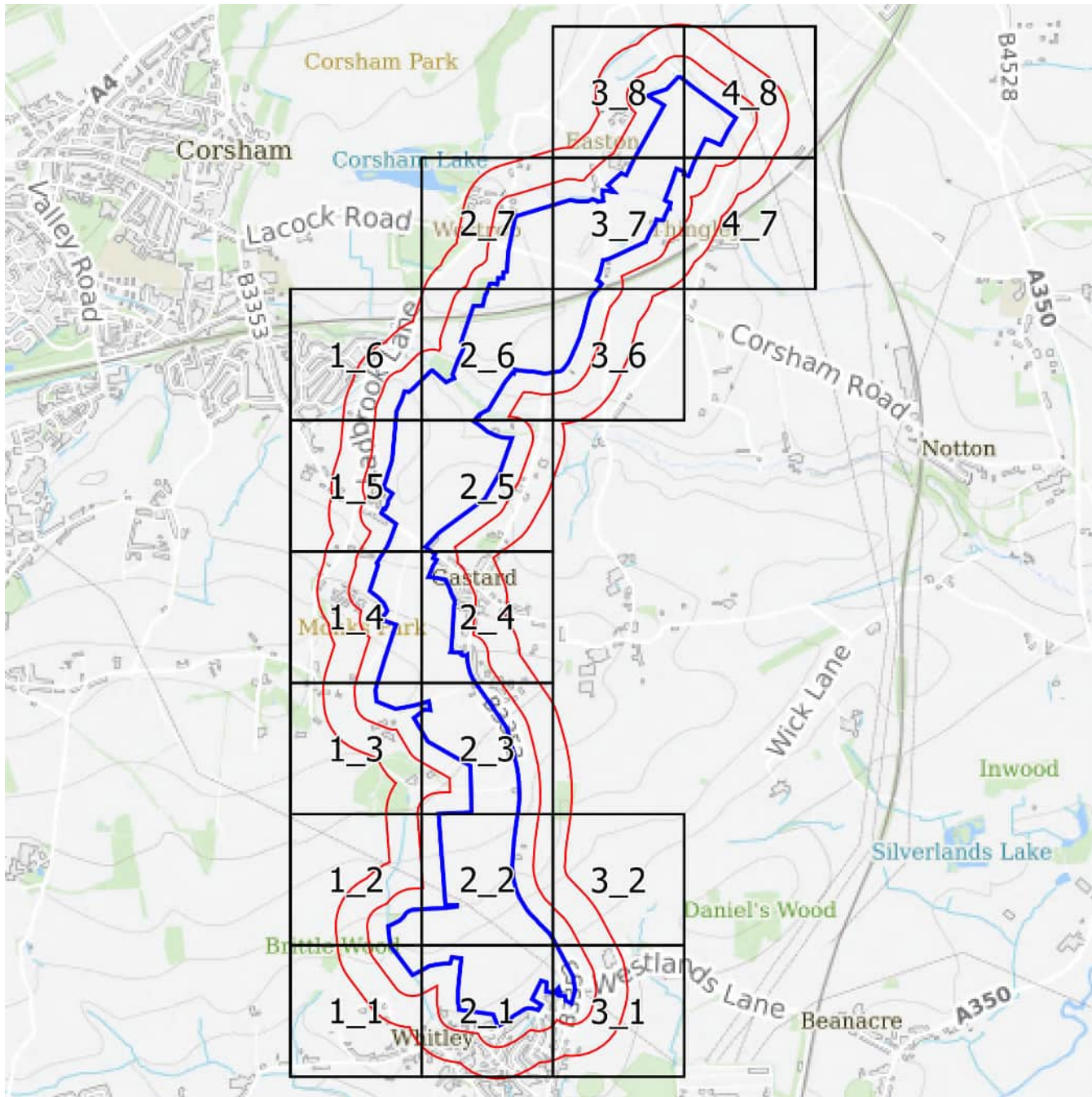
- 1.4.12 Although there is spatial flexibility within the Cable Route Corridor, there are a number of key crossings and features at the Site such as the MLN1 railway in the north of Site, pylons and overhead cables, roadways, and public footpaths that will need geotechnical consideration to inform the construction risks and appropriate methodology. The ground conditions including the strength of shallow soils and the depth to engineering rockhead and groundwater is unknown for the Site. The impact of compressible ground and shrink-swell clays are not considered to be significant for the proposed cable route, however, a shallow ground investigation is proposed to inform construction constraints and methods. It should be noted that groundwater pumping may have occurred during the use of the underground mine/storage, therefore groundwater levels may not have returned to equilibrium. Before the construction phase, a ground investigation will be required to understand the geohazards associated with the mine workings. Ground model data will be obtained at this stage and inform the investigation to determine the precise risk level. Risk assessments will be developed for HDD avoidance areas where applicable. Preliminary risk assessments have been undertaken for HDD areas which can be found in [EN010168/EXAM/9.X].

Recommendations

- 1.4.13 Potential sources of contamination and sensitive receptors should be avoided where practicable. Given that the Southwest corridor has been chosen for the cable route a mining risk assessment (MRA) has also been completed. The purpose of the report is to identify and evaluate all the mining risks at the Site and propose solutions, typically this is in the form of geophysics, ground investigation and treatment. Locations of potential contaminants, mining and geohazards should be mapped to undertake optioneering of the cable route. Once the route is narrowed down a geotechnical and geo-environmental ground investigation should be carried out prior to the construction phase. A ground investigation is recommended to inform on the geotechnical properties and the depth to engineering rockhead for the construction methodology (particularly at key

crossings) to support the detailed design and to delineate residual risk from mining. Any areas of potential made ground along the route should be targeted for sampling and laboratory testing of common contaminants. To mitigate any residual risk to controlled waters a discovery strategy is recommended to be developed for the proposed cable route.

Annex 19-8-1 Southwest Cable Corridor Historical Mapping



1:2,500 Scale Grid Index



Site Details:

Lime Down Corridor South West

Client Ref: 610027326
Report Ref: GSYN-BVV-TMA-8FO-X1B_Landline_1_2
Grid Ref: 388040, 166743

Map Name: LandLine

Map date: 2003

Scale: 1:1,250

Printed at: 1:1,250



Site Details:

Lime Down Corridor South West

Client Ref: 610027326
Report Ref: GSYN-BVV-TMA-8FO-X1B_Landline_1_3
Grid Ref: 388040, 167043

Map Name: LandLine

Map date: 2003

Scale: 1:1,250

Printed at: 1:1,250



Site Details:

Lime Down Corridor South West

Client Ref: 610027326
Report Ref: GSYN-BVV-TMA-8FO-X1B_Landline_1_6
Grid Ref: 388040, 167943

Map Name: LandLine

Map date: 2003

Scale: 1:1,250

Printed at: 1:1,250



Site Details:

Lime Down Corridor South West

Client Ref: 610027326
Report Ref: GSYN-BVV-TMA-8FO-X1B_Landline_1_7
Grid Ref: 388040, 168243

Map Name: LandLine

Map date: 2003

Scale: 1:1,250

Printed at: 1:1,250



Site Details:

Lime Down Corridor South West


Client Ref: 610027326
Report Ref: GSYN-BVV-TMA-8FO-X1B_Landline_1_8
Grid Ref: 388040, 168543

Map Name: LandLine

Map date: 2003

Scale: 1:1,250

Printed at: 1:1,250



Site Details:

Lime Down Corridor South West


Client Ref: 610027326
Report Ref: GSYN-BVV-TMA-8FO-X1B_Landline_1_9
Grid Ref: 388040, 168843

Map Name: LandLine

Map date: 2003

Scale: 1:1,250

Printed at: 1:1,250



Site Details:

Lime Down Corridor South West

Client Ref: 610027326
Report Ref: GSYN-BVV-TMA-8FO-X1B_Landline_1_10
Grid Ref: 388040, 169143

Map Name: LandLine

Map date: 2003

Scale: 1:1,250

Printed at: 1:1,250



Site Details:

Lime Down Corridor South West

Client Ref: 610027326
Report Ref: GSYN-BVV-TMA-8FO-X1B_Landline_1_11
Grid Ref: 388040, 169443

Map Name: LandLine

Map date: 2003

Scale: 1:1,250

Printed at: 1:1,250



Site Details:

Lime Down Corridor South West

Client Ref: 610027326
Report Ref: GSYN-BVV-TMA-8FO-X1B_Landline_2_1
Grid Ref: 388340, 166443

Map Name: LandLine

Map date: 2003

Scale: 1:1,250

Printed at: 1:1,250



Site Details:

Lime Down Corridor South West

Client Ref: 610027326

Report Ref: GSYN-BVV-TMA-8FO-X1B_Landline_2_2


Grid Ref: 388340, 166743

Map Name: LandLine

Map date: 2003

Scale: 1:1,250

Printed at: 1:1,250



Site Details:

Lime Down Corridor South West


Client Ref: 610027326
Report Ref: GSYN-BVV-TMA-8FO-X1B_Landline_2_3
Grid Ref: 388340, 167043

Map Name: LandLine

Map date: 2003

Scale: 1:1,250

Printed at: 1:1,250



Site Details:

Lime Down Corridor South West

Client Ref: 610027326
Report Ref: GSYN-BVV-TMA-8FO-X1B_Landline_2_4
Grid Ref: 388340, 167343

Map Name: LandLine

Map date: 2003

Scale: 1:1,250

Printed at: 1:1,250



Site Details:

Lime Down Corridor South West


Client Ref: 610027326
Report Ref: GSYN-BVV-TMA-8FO-X1B_Landline_2_5
Grid Ref: 388340, 167643

Map Name: LandLine

Map date: 2003

Scale: 1:1,250

Printed at: 1:1,250



Site Details:

Lime Down Corridor South West


Client Ref: 610027326
Report Ref: GSYN-BVV-TMA-8FO-X1B_Landline_2_6
Grid Ref: 388340, 167943

Map Name: LandLine

Map date: 2003

Scale: 1:1,250

Printed at: 1:1,250



Site Details:

Lime Down Corridor South West

Client Ref: 610027326

Report Ref: GSYN-BVV-TMA-8FO-X1B_LS_1_4

Grid Ref: 387852, 168380

Map Name: National Grid


Map date: 1990

Scale: 1:2,500

Printed at: 1:2,500



Surveyed 1957
Revised 1990
Edition N/A
Copyright 1990
Levelled 1957



Surveyed 1957
Revised 1990
Edition N/A
Copyright 1990
Levelled 1957



Site Details:

Lime Down Corridor South West

Client Ref: 610027326

Report Ref: GSYN-BVV-TMA-8FO-X1B_LS_1_4


Grid Ref: 387852, 168380

Map Name: National Grid

Map date: 1995

Scale: 1:2,500

Printed at: 1:2,500



Surveyed N/A
Revised N/A
Edition N/A
Copyright 1995
Levelled N/A

Site Details:

Lime Down Corridor South West

Client Ref: 610027326
Report Ref: GSYN-BVV-TMA-8FO-X1B_LS_1_4
Grid Ref: 387852, 168380

Map Name: National Grid


Map date: 1990-1995

Scale: 1:2,500


Printed at: 1:2,500



Surveyed N/A
Revised N/A
Edition N/A
Copyright 1995
Levelled N/A



Surveyed 1957
Revised 1990
Edition N/A
Copyright 1990
Levelled 1957



Site Details:

Lime Down Corridor South West

Client Ref: 610027326

Report Ref: GSYN-BVV-TMA-8FO-X1B_LS_1_5

Grid Ref: 387852, 169006

Map Name: County Series


Map date: 1886

Scale: 1:2,500

Printed at: 1:2,500



Surveyed 1886
Revised 1886
Edition N/A
Copyright N/A
Levelled N/A



Site Details:

Lime Down Corridor South West

Client Ref: 610027326

Report Ref: GSYN-BVV-TMA-8FO-X1B_LS_1_5

Grid Ref: 387852, 169006

Map Name: County Series


Map date: 1900

Scale: 1:2,500

Printed at: 1:2,500



Surveyed 1900
Revised 1900
Edition N/A
Copyright N/A
Levelled N/A



Site Details:

Lime Down Corridor South West

Client Ref: 610027326

Report Ref: GSYN-BVV-TMA-8FO-X1B_LS_1_5

Grid Ref: 387852, 169006

Map Name: County Series


Map date: 1921

Scale: 1:2,500

Printed at: 1:2,500



Surveyed 1921
Revised 1921
Edition N/A
Copyright N/A
Levelled N/A



Site Details:

Lime Down Corridor South West

Client Ref: 610027326
Report Ref: GSYN-BVV-TMA-8FO-X1B_LS_1_5
Grid Ref: 387852, 169006

Map Name: National Grid

Map date: 1970


Scale: 1:2,500

Printed at: 1:2,500




Surveyed 1969
Revised 1969
Edition N/A
Copyright 1970
Levelled 1957

Surveyed 1969
Revised 1969
Edition 1970
Copyright 1970
Levelled 1957



Surveyed 1969
Revised 1969
Edition N/A
Copyright 1970
Levelled 1957

Surveyed 1969
Revised 1969
Edition N/A
Copyright 1970
Levelled 1957



Site Details:

Lime Down Corridor South West

Client Ref: 610027326

Report Ref: GSYN-BVV-TMA-8FO-X1B_LS_1_5

Grid Ref: 387852, 169006

Map Name: National Grid

Map date: 1970-1975


Scale: 1:2,500

Printed at: 1:2,500




Surveyed N/A
Revised N/A
Edition N/A
Copyright N/A
Levelled N/A

Surveyed N/A
Revised N/A
Edition N/A
Copyright N/A
Levelled N/A



Surveyed N/A
Revised N/A
Edition N/A
Copyright N/A
Levelled N/A

Surveyed N/A
Revised N/A
Edition N/A
Copyright N/A
Levelled N/A



Site Details:

Lime Down Corridor South West

Client Ref: 610027326
Report Ref: GSYN-BVV-TMA-8FO-X1B_LS_1_5
Grid Ref: 387852, 169006

Map Name: National Grid

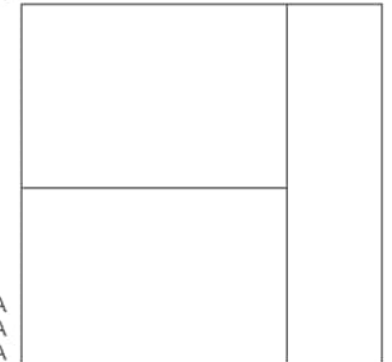
Map date: 1975-1978

Scale: 1:2,500

Printed at: 1:2,500



Surveyed N/A
 Revised N/A
 Edition N/A
 Copyright 1978
 Levelled N/A



Surveyed N/A
 Revised N/A
 Edition N/A
 Copyright N/A
 Levelled N/A

Site Details:

Lime Down Corridor South West

Client Ref: 610027326

Report Ref: GSYN-BVV-TMA-8FO-X1B_LS_1_5

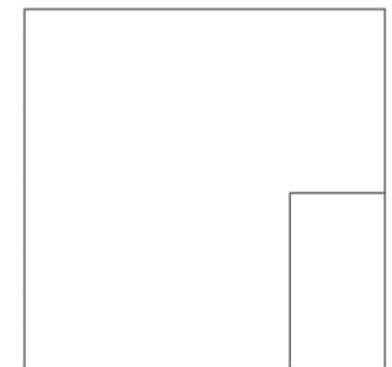
Grid Ref: 387852, 169006

Map Name: National Grid

Map date: 1990

Scale: 1:2,500

Printed at: 1:2,500



Surveyed 1957
Revised 1990
Edition N/A
Copyright 1990
Levelled 1957

Site Details:

Lime Down Corridor South West

Client Ref: 610027326
Report Ref: GSYN-BVV-TMA-8FO-X1B_LS_1_5
Grid Ref: 387852, 169006

Map Name: National Grid

Map date: 1986-1990


Scale: 1:2,500

Printed at: 1:2,500



Surveyed 1985
Revised 1985
Edition N/A
Copyright 1986
Levelled 1957

Surveyed 1957
Revised 1989
Edition N/A
Copyright 1989
Levelled 1957



Surveyed 1957
Revised 1990
Edition N/A
Copyright 1990
Levelled 1957

Surveyed N/A
Revised N/A
Edition N/A
Copyright 1990
Levelled 1957

Site Details:

Lime Down Corridor South West

Client Ref: 610027326

Report Ref: GSYN-BVV-TMA-8FO-X1B_LS_1_5

Grid Ref: 387852, 169006

Map Name: National Grid

Map date: 1986-1990

Scale: 1:2,500

Printed at: 1:2,500



Surveyed N/A
Revised N/A
Edition N/A
Copyright N/A
Levelled N/A

Surveyed 1957
Revised 1990
Edition N/A
Copyright 1990
Levelled 1957

Surveyed 1957
Revised 1990
Edition N/A
Copyright 1990
Levelled 1957

Site Details:

Lime Down Corridor South West

Client Ref: 610027326

Report Ref: GSYN-BVV-TMA-8FO-X1B_LS_1_5

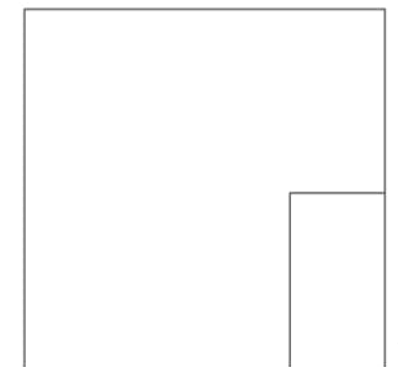
Grid Ref: 387852, 169006

Map Name: National Grid


Map date: 1995

Scale: 1:2,500

Printed at: 1:2,500



Surveyed N/A
Revised N/A
Edition N/A
Copyright 1995
Levelled N/A



Site Details:

Lime Down Corridor South West

Client Ref: 610027326
Report Ref: GSYN-BVV-TMA-8FO-X1B_LS_1_5
Grid Ref: 387852, 169006

Map Name: National Grid

Map date: 1990-1995


Scale: 1:2,500

Printed at: 1:2,500



Surveyed N/A
Revised N/A
Edition N/A
Copyright 1995
Levelled N/A

Surveyed N/A
Revised N/A
Edition N/A
Copyright 1995
Levelled N/A



Surveyed N/A
Revised N/A
Edition N/A
Copyright 1995
Levelled N/A

Surveyed 1957
Revised 1990
Edition N/A
Copyright 1990
Levelled 1957

Site Details:

Lime Down Corridor South West

Client Ref: 610027326
Report Ref: GSYN-BVV-TMA-8FO-X1B_LS_1_6
Grid Ref: 387852, 169631

Map Name: County Series


Map date: 1886

Scale: 1:2,500

Printed at: 1:2,500



Surveyed 1886
Revised 1886
Edition N/A
Copyright N/A
Levelled N/A



Surveyed 1886
Revised 1886
Edition N/A
Copyright N/A
Levelled N/A

Site Details:

Lime Down Corridor South West

Client Ref: 610027326
Report Ref: GSYN-BVV-TMA-8FO-X1B_LS_1_6
Grid Ref: 387852, 169631

Map Name: County Series


Map date: 1900

Scale: 1:2,500


Printed at: 1:2,500



Surveyed 1900
Revised 1900
Edition N/A
Copyright N/A
Levelled N/A



Surveyed 1900
Revised 1900
Edition N/A
Copyright N/A
Levelled N/A



Site Details:

Lime Down Corridor South West

Client Ref: 610027326

Report Ref: GSYN-BVV-TMA-8FO-X1B_LS_1_6

Grid Ref: 387852, 169631

Map Name: County Series


Map date: 1921

Scale: 1:2,500

Printed at: 1:2,500



Surveyed 1921
Revised 1921
Edition N/A
Copyright N/A
Levelled N/A



Surveyed 1921
Revised 1921
Edition N/A
Copyright N/A
Levelled N/A

Site Details:

Lime Down Corridor South West

Client Ref: 610027326
Report Ref: GSYN-BVV-TMA-8FO-X1B_LS_1_6
Grid Ref: 387852, 169631

Map Name: National Grid


Map date: 1970

Scale: 1:2,500

Printed at: 1:2,500



Surveyed 1969
Revised 1969
Edition N/A
Copyright 1970
Levelled 1957



Surveyed 1969
Revised 1969
Edition 1970
Copyright 1970
Levelled 1957

Site Details:

Lime Down Corridor South West

Client Ref: 610027326
Report Ref: GSYN-BVV-TMA-8FO-X1B_LS_1_6
Grid Ref: 387852, 169631

Map Name: National Grid


Map date: 1970-1975

Scale: 1:2,500

Printed at: 1:2,500



Surveyed N/A
Revised N/A
Edition N/A
Copyright N/A
Levelled N/A



Surveyed N/A
Revised N/A
Edition N/A
Copyright N/A
Levelled N/A

Site Details:

Lime Down Corridor South West

Client Ref: 610027326

Report Ref: GSYN-BVV-TMA-8FO-X1B_LS_1_6

Grid Ref: 387852, 169631

Map Name: National Grid


Map date: 1978

Scale: 1:2,500

Printed at: 1:2,500



Surveyed N/A
Revised N/A
Edition N/A
Copyright 1978
Levelled N/A



Site Details:

Lime Down Corridor South West

Client Ref: 610027326
Report Ref: GSYN-BVV-TMA-8FO-X1B_LS_1_6
Grid Ref: 387852, 169631

Map Name: National Grid


Map date: 1986

Scale: 1:2,500

Printed at: 1:2,500



Surveyed N/A
Revised N/A
Edition N/A
Copyright N/A
Levelled N/A



Site Details:

Lime Down Corridor South West

Client Ref: 610027326
Report Ref: GSYN-BVV-TMA-8FO-X1B_LS_1_6
Grid Ref: 387852, 169631

Map Name: National Grid


Map date: 1986-1989

Scale: 1:2,500

Printed at: 1:2,500



Surveyed 1985
Revised 1985
Edition N/A
Copyright 1986
Levelled 1957



Surveyed 1957
Revised 1989
Edition N/A
Copyright 1989
Levelled 1957



Site Details:

Lime Down Corridor South West

Client Ref: 610027326
Report Ref: GSYN-BVV-TMA-8FO-X1B_LS_1_6
Grid Ref: 387852, 169631

Map Name: National Grid


Map date: 1995

Scale: 1:2,500

Printed at: 1:2,500



Surveyed N/A
Revised N/A
Edition N/A
Copyright 1995
Levelled N/A



Surveyed N/A
Revised N/A
Edition N/A
Copyright 1995
Levelled N/A

Site Details:

Lime Down Corridor South West

Client Ref: 610027326
Report Ref: GSYN-BVV-TMA-8FO-X1B_LS_2_1
Grid Ref: 388477, 166504

Map Name: County Series

Map date: 1886-1887

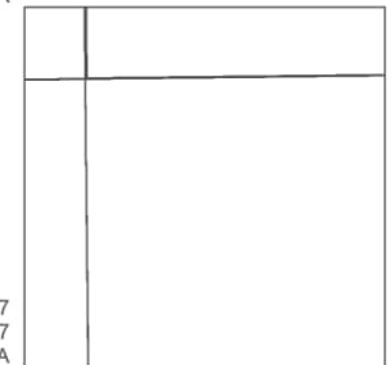
Scale: 1:2,500

Printed at: 1:2,500




Surveyed 1886
Revised 1886
Edition N/A
Copyright N/A
Levelled N/A

Surveyed 1886
Revised 1886
Edition N/A
Copyright N/A
Levelled N/A



Surveyed 1887
Revised 1887
Edition N/A
Copyright N/A
Levelled N/A

Surveyed 1886
Revised 1886
Edition N/A
Copyright N/A
Levelled N/A



Site Details:

Lime Down Corridor South West

Client Ref: 610027326
Report Ref: GSYN-BVV-TMA-8FO-X1B_LS_2_1
Grid Ref: 388477, 166504

Map Name: County Series

Map date: 1900-1901

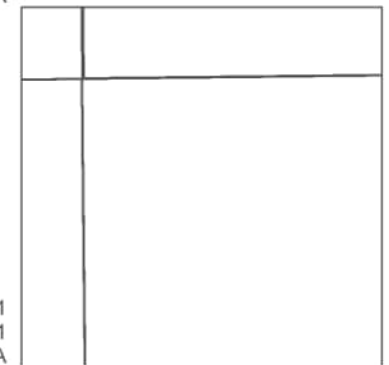
Scale: 1:2,500

Printed at: 1:2,500



Surveyed 1900
Revised 1900
Edition N/A
Copyright N/A
Levelled N/A

Surveyed 1900
Revised 1900
Edition N/A
Copyright N/A
Levelled N/A



Surveyed 1901
Revised 1901
Edition N/A
Copyright N/A
Levelled N/A

Surveyed 1901
Revised 1901
Edition N/A
Copyright N/A
Levelled N/A

Site Details:

Lime Down Corridor South West

Client Ref: 610027326
Report Ref: GSYN-BVV-TMA-8FO-X1B_LS_2_1
Grid Ref: 388477, 166504

Map Name: County Series

Map date: 1921-1924

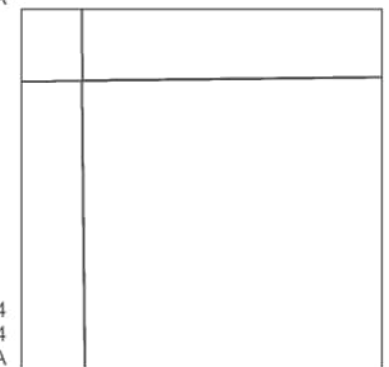
Scale: 1:2,500

Printed at: 1:2,500



Surveyed 1921
Revised 1921
Edition N/A
Copyright N/A
Levelled N/A

Surveyed 1924
Revised 1924
Edition N/A
Copyright N/A
Levelled N/A



Surveyed 1924
Revised 1924
Edition N/A
Copyright N/A
Levelled N/A

Surveyed 1924
Revised 1924
Edition N/A
Copyright N/A
Levelled N/A

Site Details:

Lime Down Corridor South West


Client Ref: 610027326
Report Ref: GSYN-BVV-TMA-8FO-X1B_LS_2_1
Grid Ref: 388477, 166504

Map Name: County Series

Map date: 1942

Scale: 1:2,500

Printed at: 1:2,500



Surveyed 1942
Revised 1942
Edition N/A
Copyright N/A
Levelled N/A

Site Details:

Lime Down Corridor South West


Client Ref: 610027326
Report Ref: GSYN-BVV-TMA-8FO-X1B_LS_2_1
Grid Ref: 388477, 166504

Map Name: National Grid

Map date: 1973

Scale: 1:2,500

Printed at: 1:2,500



Surveyed 1972
Revised 1972
Edition N/A
Copyright 1973
Levelled 1957

Site Details:

Lime Down Corridor South West

Client Ref: 610027326

Report Ref: GSYN-BVV-TMA-8FO-X1B_LS_2_1

Grid Ref: 388477, 166504

Map Name: National Grid

Map date: 1990

Scale: 1:2,500

Printed at: 1:2,500



Surveyed N/A
Revised N/A
Edition N/A
Copyright 1990
Levelled 1957

Site Details:

Lime Down Corridor South West

Client Ref: 610027326
Report Ref: GSYN-BVV-TMA-8FO-X1B_LS_2_1
Grid Ref: 388477, 166504

Map Name: National Grid

Map date: 1990

Scale: 1:2,500

Printed at: 1:2,500



Surveyed N/A
Revised N/A
Edition N/A
Copyright 1990
Levelled 1957

Site Details:

Lime Down Corridor South West

Client Ref: 610027326

Report Ref: GSYN-BVV-TMA-8FO-X1B_LS_2_1

Grid Ref: 388477, 166504

Map Name: National Grid

Map date: 1995

Scale: 1:2,500

Printed at: 1:2,500



Surveyed N/A
Revised N/A
Edition N/A
Copyright 1995
Levelled N/A

Site Details:

Lime Down Corridor South West

Client Ref: 610027326
Report Ref: GSYN-BVV-TMA-8FO-X1B_LS_2_2
Grid Ref: 388477, 167129

Map Name: County Series

Map date: 1886


Scale: 1:2,500

Printed at: 1:2,500



Surveyed 1886
Revised 1886
Edition N/A
Copyright N/A
Levelled N/A

Surveyed 1886
Revised 1886
Edition N/A
Copyright N/A
Levelled N/A



Site Details:

Lime Down Corridor South West

Client Ref: 610027326
Report Ref: GSYN-BVV-TMA-8FO-X1B_LS_2_2
Grid Ref: 388477, 167129

Map Name: County Series

Map date: 1900


Scale: 1:2,500

Printed at: 1:2,500



Surveyed 1900
Revised 1900
Edition N/A
Copyright N/A
Levelled N/A

Surveyed 1900
Revised 1900
Edition N/A
Copyright N/A
Levelled N/A



Site Details:

Lime Down Corridor South West

Client Ref: 610027326
Report Ref: GSYN-BVV-TMA-8FO-X1B_LS_2_2
Grid Ref: 388477, 167129

Map Name: County Series

Map date: 1921-1924


Scale: 1:2,500

Printed at: 1:2,500



Surveyed 1921
Revised 1921
Edition N/A
Copyright N/A
Levelled N/A

Surveyed 1924
Revised 1924
Edition N/A
Copyright N/A
Levelled N/A



Site Details:

Lime Down Corridor South West

Client Ref: 610027326
Report Ref: GSYN-BVV-TMA-8FO-X1B_LS_2_2
Grid Ref: 388477, 167129

Map Name: National Grid

Map date: 1973

Scale: 1:2,500

Printed at: 1:2,500



Surveyed 1972
Revised 1972
Edition N/A
Copyright 1973
Levelled 1957



Surveyed 1972
Revised 1972
Edition N/A
Copyright 1973
Levelled 1957

Site Details:

Lime Down Corridor South West

Client Ref: 610027326

Report Ref: GSYN-BVV-TMA-8FO-X1B_LS_2_2

Grid Ref: 388477, 167129

Map Name: National Grid

Map date: 1989-1990

Scale: 1:2,500

Printed at: 1:2,500



Surveyed 1957
Revised 1989
Edition N/A
Copyright 1989
Levelled 1957



Surveyed N/A
Revised N/A
Edition N/A
Copyright 1990
Levelled 1957

Site Details:

Lime Down Corridor South West

Client Ref: 610027326
Report Ref: GSYN-BVV-TMA-8FO-X1B_LS_2_2
Grid Ref: 388477, 167129

Map Name: National Grid


Map date: 1990-1995

Scale: 1:2,500

Printed at: 1:2,500



Surveyed N/A
Revised N/A
Edition N/A
Copyright 1995
Levelled N/A



Surveyed N/A
Revised N/A
Edition N/A
Copyright 1990
Levelled 1957

Site Details:

Lime Down Corridor South West


Client Ref: 610027326
Report Ref: GSYN-BVV-TMA-8FO-X1B_LS_2_2
Grid Ref: 388477, 167129

Map Name: National Grid


Map date: 1995

Scale: 1:2,500

Printed at: 1:2,500



Surveyed N/A
Revised N/A
Edition N/A
Copyright 1995
Levelled N/A



Site Details:

Lime Down Corridor South West

Client Ref: 610027326
Report Ref: GSYN-BVV-TMA-8FO-X1B_LS_2_3
Grid Ref: 388477, 167755

Map Name: County Series


Map date: 1886

Scale: 1:2,500

Printed at: 1:2,500



Surveyed 1886
Revised 1886
Edition N/A
Copyright N/A
Levelled N/A



Surveyed 1886
Revised 1886
Edition N/A
Copyright N/A
Levelled N/A

Site Details:

Lime Down Corridor South West

Client Ref: 610027326
Report Ref: GSYN-BVV-TMA-8FO-X1B_LS_2_3
Grid Ref: 388477, 167755

Map Name: County Series


Map date: 1900

Scale: 1:2,500

Printed at: 1:2,500



Surveyed 1900
Revised 1900
Edition N/A
Copyright N/A
Levelled N/A



Surveyed 1900
Revised 1900
Edition N/A
Copyright N/A
Levelled N/A

Site Details:

Lime Down Corridor South West

Client Ref: 610027326
Report Ref: GSYN-BVV-TMA-8FO-X1B_LS_2_3
Grid Ref: 388477, 167755

Map Name: County Series


Map date: 1921-1924

Scale: 1:2,500

Printed at: 1:2,500



Surveyed 1921
Revised 1921
Edition N/A
Copyright N/A
Levelled N/A



Surveyed 1924
Revised 1924
Edition N/A
Copyright N/A
Levelled N/A

Site Details:

Lime Down Corridor South West

Client Ref: 610027326
Report Ref: GSYN-BVV-TMA-8FO-X1B_LS_2_3
Grid Ref: 388477, 167755

Map Name: National Grid

Map date: 1970-1973

Scale: 1:2,500

Printed at: 1:2,500



Surveyed 1969
Revised 1969
Edition N/A
Copyright 1970
Levelled 1957



Surveyed 1972
Revised 1972
Edition N/A
Copyright 1973
Levelled 1957

Site Details:

Lime Down Corridor South West

Client Ref: 610027326

Report Ref: GSYN-BVV-TMA-8FO-X1B_LS_2_3

Grid Ref: 388477, 167755

Map Name: National Grid

Map date: 1989-1990

Scale: 1:2,500

Printed at: 1:2,500



Surveyed N/A
Revised N/A
Edition N/A
Copyright 1990
Levelled 1957

Surveyed 1957
Revised 1989
Edition N/A
Copyright 1989
Levelled 1957

Site Details:

Lime Down Corridor South West

Client Ref: 610027326
Report Ref: GSYN-BVV-TMA-8FO-X1B_LS_2_3
Grid Ref: 388477, 167755

Map Name: National Grid

Map date: 1990-1995

Scale: 1:2,500

Printed at: 1:2,500



Surveyed 1957
Revised 1990
Edition N/A
Copyright 1990
Levelled 1957

Surveyed N/A
Revised N/A
Edition N/A
Copyright 1995
Levelled N/A

Site Details:

Lime Down Corridor South West

Client Ref: 610027326
Report Ref: GSYN-BVV-TMA-8FO-X1B_LS_2_4
Grid Ref: 388477, 168380

Map Name: County Series

Map date: 1886

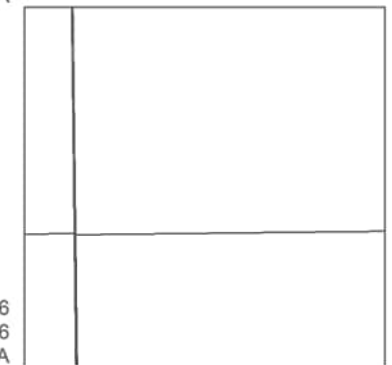
Scale: 1:2,500

Printed at: 1:2,500



Surveyed 1886
Revised 1886
Edition N/A
Copyright N/A
Levelled N/A

Surveyed 1886
Revised 1886
Edition N/A
Copyright N/A
Levelled N/A



Surveyed 1886
Revised 1886
Edition N/A
Copyright N/A
Levelled N/A

Surveyed 1886
Revised 1886
Edition N/A
Copyright N/A
Levelled N/A



Site Details:

Lime Down Corridor South West

Client Ref: 610027326
Report Ref: GSYN-BVV-TMA-8FO-X1B_LS_2_4
Grid Ref: 388477, 168380

Map Name: County Series

Map date: 1900

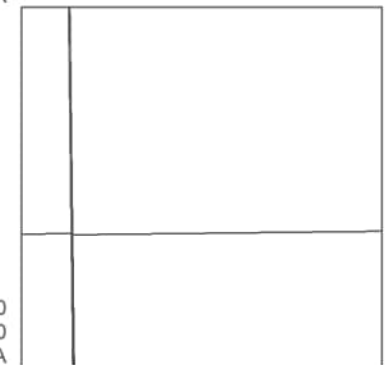
Scale: 1:2,500

Printed at: 1:2,500



Surveyed 1900
Revised 1900
Edition N/A
Copyright N/A
Levelled N/A

Surveyed 1900
Revised 1900
Edition N/A
Copyright N/A
Levelled N/A



Surveyed 1900
Revised 1900
Edition N/A
Copyright N/A
Levelled N/A

Surveyed 1900
Revised 1900
Edition N/A
Copyright N/A
Levelled N/A

Site Details:

Lime Down Corridor South West

Client Ref: 610027326
Report Ref: GSYN-BVV-TMA-8FO-X1B_LS_2_4
Grid Ref: 388477, 168380

Map Name: County Series

Map date: 1921-1924


Scale: 1:2,500

Printed at: 1:2,500



Surveyed 1921
Revised 1921
Edition N/A
Copyright N/A
Levelled N/A

Surveyed 1924
Revised 1924
Edition N/A
Copyright N/A
Levelled N/A



Surveyed 1921
Revised 1921
Edition N/A
Copyright N/A
Levelled N/A

Surveyed 1924
Revised 1924
Edition N/A
Copyright N/A
Levelled N/A

Site Details:

Lime Down Corridor South West


Client Ref: 610027326
Report Ref: GSYN-BVV-TMA-8FO-X1B_LS_2_4
Grid Ref: 388477, 168380

Map Name: National Grid

Map date: 1970

Scale: 1:2,500

Printed at: 1:2,500



Surveyed 1969
Revised 1969
Edition N/A
Copyright 1970
Levelled 1957

Site Details:

Lime Down Corridor South West

Client Ref: 610027326
Report Ref: GSYN-BVV-TMA-8FO-X1B_LS_2_4
Grid Ref: 388477, 168380

Map Name: National Grid

Map date: 1975

Scale: 1:2,500

Printed at: 1:2,500



Surveyed N/A
Revised N/A
Edition N/A
Copyright N/A
Levelled N/A

Site Details:

Lime Down Corridor South West

Client Ref: 610027326
Report Ref: GSYN-BVV-TMA-8FO-X1B_LS_2_4
Grid Ref: 388477, 168380

Map Name: National Grid

Map date: 1990

Scale: 1:2,500

Printed at: 1:2,500



Surveyed 1957
Revised 1990
Edition N/A
Copyright 1990
Levelled 1957

Site Details:

Lime Down Corridor South West

Client Ref: 610027326
Report Ref: GSYN-BVV-TMA-8FO-X1B_LS_2_4
Grid Ref: 388477, 168380

Map Name: National Grid

Map date: 1990

Scale: 1:2,500

Printed at: 1:2,500



Surveyed N/A
Revised N/A
Edition N/A
Copyright 1990
Levelled 1957

Site Details:

Lime Down Corridor South West

Client Ref: 610027326
Report Ref: GSYN-BVV-TMA-8FO-X1B_LS_2_4
Grid Ref: 388477, 168380

Map Name: National Grid

Map date: 1990

Scale: 1:2,500

Printed at: 1:2,500



Surveyed 1957
Revised 1990
Edition N/A
Copyright 1990
Levelled 1957

Site Details:

Lime Down Corridor South West

Client Ref: 610027326
Report Ref: GSYN-BVV-TMA-8FO-X1B_LS_2_4
Grid Ref: 388477, 168380

Map Name: National Grid

Map date: 1990

Scale: 1:2,500

Printed at: 1:2,500



Surveyed 1957
Revised 1990
Edition N/A
Copyright 1990
Levelled 1957

Site Details:

Lime Down Corridor South West

Client Ref: 610027326
Report Ref: GSYN-BVV-TMA-8FO-X1B_LS_2_4
Grid Ref: 388477, 168380

Map Name: National Grid

Map date: 1995

Scale: 1:2,500

Printed at: 1:2,500



Surveyed N/A
Revised N/A
Edition N/A
Copyright 1995
Levelled N/A

Site Details:

Lime Down Corridor South West

Client Ref: 610027326
Report Ref: GSYN-BVV-TMA-8FO-X1B_LS_2_5
Grid Ref: 388477, 169006

Map Name: County Series


Map date: 1886

Scale: 1:2,500

Printed at: 1:2,500



Surveyed 1886
Revised 1886
Edition N/A
Copyright N/A
Levelled N/A



Surveyed 1886
Revised 1886
Edition N/A
Copyright N/A
Levelled N/A

Site Details:

Lime Down Corridor South West

Client Ref: 610027326
Report Ref: GSYN-BVV-TMA-8FO-X1B_LS_2_5
Grid Ref: 388477, 169006

Map Name: County Series


Map date: 1900

Scale: 1:2,500

Printed at: 1:2,500



Surveyed 1900
Revised 1900
Edition N/A
Copyright N/A
Levelled N/A



Surveyed 1900
Revised 1900
Edition N/A
Copyright N/A
Levelled N/A

Site Details:

Lime Down Corridor South West

Client Ref: 610027326
Report Ref: GSYN-BVV-TMA-8FO-X1B_LS_2_5
Grid Ref: 388477, 169006

Map Name: County Series


Map date: 1921-1924

Scale: 1:2,500

Printed at: 1:2,500



Surveyed 1921
Revised 1921
Edition N/A
Copyright N/A
Levelled N/A



Surveyed 1924
Revised 1924
Edition N/A
Copyright N/A
Levelled N/A

Site Details:

Lime Down Corridor South West

Client Ref: 610027326
Report Ref: GSYN-BVV-TMA-8FO-X1B_LS_2_5
Grid Ref: 388477, 169006

Map Name: National Grid

Map date: 1970

Scale: 1:2,500

Printed at: 1:2,500



Surveyed 1969
Revised 1969
Edition 1970
Copyright 1970
Levelled 1957



Surveyed 1969
Revised 1969
Edition N/A
Copyright 1970
Levelled 1957

Site Details:

Lime Down Corridor South West

Client Ref: 610027326
Report Ref: GSYN-BVV-TMA-8FO-X1B_LS_2_5
Grid Ref: 388477, 169006

Map Name: National Grid


Map date: 1975

Scale: 1:2,500

Printed at: 1:2,500



Surveyed N/A
Revised N/A
Edition N/A
Copyright N/A
Levelled N/A



Surveyed N/A
Revised N/A
Edition N/A
Copyright N/A
Levelled N/A

Site Details:

Lime Down Corridor South West

Client Ref: 610027326

Report Ref: GSYN-BVV-TMA-8FO-X1B_LS_2_5


Grid Ref: 388477, 169006

Map Name: National Grid

Map date: 1990

Scale: 1:2,500

Printed at: 1:2,500



Surveyed 1957
Revised 1990
Edition N/A
Copyright 1990
Levelled 1957

Site Details:

Lime Down Corridor South West

Client Ref: 610027326
Report Ref: GSYN-BVV-TMA-8FO-X1B_LS_2_5
Grid Ref: 388477, 169006

Map Name: National Grid


Map date: 1989-1990

Scale: 1:2,500


Printed at: 1:2,500



Surveyed 1957
Revised 1989
Edition N/A
Copyright 1989
Levelled 1957



Surveyed N/A
Revised N/A
Edition N/A
Copyright 1990
Levelled 1957



Site Details:

Lime Down Corridor South West


Client Ref: 610027326
Report Ref: GSYN-BVV-TMA-8FO-X1B_LS_2_5
Grid Ref: 388477, 169006

Map Name: National Grid


Map date: 1990

Scale: 1:2,500

Printed at: 1:2,500



Surveyed 1957
Revised 1990
Edition N/A
Copyright 1990
Levelled 1957



Site Details:

Lime Down Corridor South West

Client Ref: 610027326
Report Ref: GSYN-BVV-TMA-8FO-X1B_LS_2_5
Grid Ref: 388477, 169006

Map Name: National Grid


Map date: 1990-1995

Scale: 1:2,500

Printed at: 1:2,500



Surveyed N/A
Revised N/A
Edition N/A
Copyright 1995
Levelled N/A



Surveyed 1957
Revised 1990
Edition N/A
Copyright 1990
Levelled 1957

Site Details:

Lime Down Corridor South West


Client Ref: 610027326
Report Ref: GSYN-BVV-TMA-8FO-X1B_LS_2_5
Grid Ref: 388477, 169006

Map Name: National Grid

Map date: 1995

Scale: 1:2,500

Printed at: 1:2,500



Surveyed N/A
Revised N/A
Edition N/A
Copyright 1995
Levelled N/A

Site Details:

Lime Down Corridor South West

Client Ref: 610027326
Report Ref: GSYN-BVV-TMA-8FO-X1B_LS_2_6
Grid Ref: 388477, 169631

Map Name: County Series

Map date: 1886


Scale: 1:2,500

Printed at: 1:2,500



Surveyed 1886
Revised 1886
Edition N/A
Copyright N/A
Levelled N/A

Surveyed 1886
Revised 1886
Edition N/A
Copyright N/A
Levelled N/A



Surveyed 1886
Revised 1886
Edition N/A
Copyright N/A
Levelled N/A

Surveyed 1886
Revised 1886
Edition N/A
Copyright N/A
Levelled N/A

Site Details:

Lime Down Corridor South West

Client Ref: 610027326
Report Ref: GSYN-BVV-TMA-8FO-X1B_LS_2_6
Grid Ref: 388477, 169631

Map Name: County Series

Map date: 1900


Scale: 1:2,500

Printed at: 1:2,500



Surveyed 1900
Revised 1900
Edition N/A
Copyright N/A
Levelled N/A

Surveyed 1900
Revised 1900
Edition N/A
Copyright N/A
Levelled N/A



Surveyed 1900
Revised 1900
Edition N/A
Copyright N/A
Levelled N/A

Surveyed 1900
Revised 1900
Edition N/A
Copyright N/A
Levelled N/A

Site Details:

Lime Down Corridor South West

Client Ref: 610027326
Report Ref: GSYN-BVV-TMA-8FO-X1B_LS_2_6
Grid Ref: 388477, 169631

Map Name: County Series

Map date: 1921-1924


Scale: 1:2,500

Printed at: 1:2,500



Surveyed 1921
Revised 1921
Edition N/A
Copyright N/A
Levelled N/A

Surveyed 1923
Revised 1923
Edition N/A
Copyright N/A
Levelled N/A



Surveyed 1921
Revised 1921
Edition N/A
Copyright N/A
Levelled N/A

Surveyed 1924
Revised 1924
Edition N/A
Copyright N/A
Levelled N/A

Site Details:

Lime Down Corridor South West


Client Ref: 610027326
Report Ref: GSYN-BVV-TMA-8FO-X1B_LS_2_6
Grid Ref: 388477, 169631

Map Name: National Grid

Map date: 1970

Scale: 1:2,500

Printed at: 1:2,500



Surveyed 1969
Revised 1969
Edition 1970
Copyright 1970
Levelled 1957

Site Details:

Lime Down Corridor South West

Client Ref: 610027326
Report Ref: GSYN-BVV-TMA-8FO-X1B_LS_2_6
Grid Ref: 388477, 169631

Map Name: National Grid

Map date: 1975

Scale: 1:2,500

Printed at: 1:2,500



Surveyed N/A
Revised N/A
Edition N/A
Copyright N/A
Levelled N/A

Site Details:

Lime Down Corridor South West

Client Ref: 610027326
Report Ref: GSYN-BVV-TMA-8FO-X1B_LS_2_6
Grid Ref: 388477, 169631

Map Name: National Grid

Map date: 1989

Scale: 1:2,500

Printed at: 1:2,500



Surveyed 1957
Revised 1989
Edition N/A
Copyright 1989
Levelled 1957

Site Details:

Lime Down Corridor South West

Client Ref: 610027326
Report Ref: GSYN-BVV-TMA-8FO-X1B_LS_2_6
Grid Ref: 388477, 169631

Map Name: National Grid

Map date: 1995

Scale: 1:2,500

Printed at: 1:2,500



Surveyed N/A
Revised N/A
Edition N/A
Copyright 1995
Levelled N/A

Site Details:

Lime Down Corridor South West

Client Ref: 610027326
Report Ref: GSYN-BVV-TMA-8FO-X1B_LS_2_7
Grid Ref: 388477, 170257

Map Name: County Series

Map date: 1886


Scale: 1:2,500

Printed at: 1:2,500



Surveyed 1886
Revised 1886
Edition N/A
Copyright N/A
Levelled N/A

Surveyed 1886
Revised 1886
Edition N/A
Copyright N/A
Levelled N/A



Site Details:

Lime Down Corridor South West

Client Ref: 610027326
Report Ref: GSYN-BVV-TMA-8FO-X1B_LS_2_7
Grid Ref: 388477, 170257

Map Name: County Series

Map date: 1900


Scale: 1:2,500

Printed at: 1:2,500



Surveyed 1900
Revised 1900
Edition N/A
Copyright N/A
Levelled N/A

Surveyed 1900
Revised 1900
Edition N/A
Copyright N/A
Levelled N/A



Site Details:

Lime Down Corridor South West

Client Ref: 610027326
Report Ref: GSYN-BVV-TMA-8FO-X1B_LS_2_7
Grid Ref: 388477, 170257

Map Name: County Series

Map date: 1921-1923


Scale: 1:2,500

Printed at: 1:2,500



Surveyed 1921
Revised 1921
Edition N/A
Copyright N/A
Levelled N/A

Surveyed 1923
Revised 1923
Edition N/A
Copyright N/A
Levelled N/A



Site Details:

Lime Down Corridor South West

Client Ref: 610027326
Report Ref: GSYN-BVV-TMA-8FO-X1B_LS_2_7
Grid Ref: 388477, 170257

Map Name: National Grid

Map date: 1970


Scale: 1:2,500

Printed at: 1:2,500



Surveyed 1969
Revised 1969
Edition N/A
Copyright 1970
Levelled 1957

Surveyed 1969
Revised 1969
Edition 1970
Copyright 1970
Levelled 1957



Site Details:

Lime Down Corridor South West

Client Ref: 610027326
Report Ref: GSYN-BVV-TMA-8FO-X1B_LS_2_7
Grid Ref: 388477, 170257

Map Name: National Grid

Map date: 1993-1995

Scale: 1:2,500

Printed at: 1:2,500



Surveyed N/A
Revised N/A
Edition N/A
Copyright 1993
Levelled N/A

Surveyed N/A
Revised N/A
Edition N/A
Copyright 1995
Levelled N/A

Site Details:

Lime Down Corridor South West

Client Ref: 610027326
Report Ref: GSYN-BVV-TMA-8FO-X1B_LS_3_1
Grid Ref: 389103, 166504

Map Name: County Series


Map date: 1886

Scale: 1:2,500


Printed at: 1:2,500



Surveyed 1886
Revised 1886
Edition N/A
Copyright N/A
Levelled N/A



Surveyed 1886
Revised 1886
Edition N/A
Copyright N/A
Levelled N/A



Site Details:

Lime Down Corridor South West

Client Ref: 610027326

Report Ref: GSYN-BVV-TMA-8FO-X1B_LS_3_1

Grid Ref: 389103, 166504

Map Name: County Series


Map date: 1900-1901

Scale: 1:2,500

Printed at: 1:2,500



Surveyed 1900
Revised 1900
Edition N/A
Copyright N/A
Levelled N/A



Surveyed 1901
Revised 1901
Edition N/A
Copyright N/A
Levelled N/A

Site Details:

Lime Down Corridor South West

Client Ref: 610027326
Report Ref: GSYN-BVV-TMA-8FO-X1B_LS_3_1
Grid Ref: 389103, 166504

Map Name: County Series


Map date: 1924

Scale: 1:2,500

Printed at: 1:2,500



Surveyed 1924
Revised 1924
Edition N/A
Copyright N/A
Levelled N/A



Surveyed 1924
Revised 1924
Edition N/A
Copyright N/A
Levelled N/A

Site Details:

Lime Down Corridor South West

Client Ref: 610027326

Report Ref: GSYN-BVV-TMA-8FO-X1B_LS_3_1


Grid Ref: 389103, 166504

Map Name: County Series

Map date: 1942

Scale: 1:2,500

Printed at: 1:2,500



Surveyed 1942
Revised 1942
Edition N/A
Copyright N/A
Levelled N/A

Site Details:

Lime Down Corridor South West

Client Ref: 610027326

Report Ref: GSYN-BVV-TMA-8FO-X1B_LS_3_1


Grid Ref: 389103, 166504

Map Name: National Grid

Map date: 1973

Scale: 1:2,500

Printed at: 1:2,500



Surveyed N/A
Revised N/A
Edition N/A
Copyright N/A
Levelled N/A

Site Details:

Lime Down Corridor South West

Client Ref: 610027326

Report Ref: GSYN-BVV-TMA-8FO-X1B_LS_3_1

Grid Ref: 389103, 166504

Map Name: National Grid

Map date: 1973

Scale: 1:2,500

Printed at: 1:2,500



Surveyed 1972
Revised 1972
Edition N/A
Copyright 1973
Levelled 1957

Site Details:

Lime Down Corridor South West

Client Ref: 610027326
Report Ref: GSYN-BVV-TMA-8FO-X1B_LS_3_1
Grid Ref: 389103, 166504

Map Name: National Grid


Map date: 1990

Scale: 1:2,500

Printed at: 1:2,500



Surveyed N/A
Revised N/A
Edition N/A
Copyright 1990
Levelled 1957



Surveyed 1957
Revised 1990
Edition N/A
Copyright 1990
Levelled 1957

Site Details:

Lime Down Corridor South West

Client Ref: 610027326
Report Ref: GSYN-BVV-TMA-8FO-X1B_LS_3_1
Grid Ref: 389103, 166504

Map Name: National Grid


Map date: 1990-1995

Scale: 1:2,500

Printed at: 1:2,500



Surveyed N/A
Revised N/A
Edition N/A
Copyright 1995
Levelled N/A



Surveyed 1957
Revised 1990
Edition N/A
Copyright 1990
Levelled 1957

Site Details:

Lime Down Corridor South West

Client Ref: 610027326
Report Ref: GSYN-BVV-TMA-8FO-X1B_LS_3_1
Grid Ref: 389103, 166504

Map Name: National Grid


Map date: 1990-1995

Scale: 1:2,500

Printed at: 1:2,500



Surveyed N/A
Revised N/A
Edition N/A
Copyright 1990
Levelled 1957



Surveyed N/A
Revised N/A
Edition N/A
Copyright 1995
Levelled N/A

Site Details:

Lime Down Corridor South West

Client Ref: 610027326
Report Ref: GSYN-BVV-TMA-8FO-X1B_LS_3_2
Grid Ref: 389103, 167129

Map Name: County Series


Map date: 1886

Scale: 1:2,500

Printed at: 1:2,500



Surveyed 1886
Revised 1886
Edition N/A
Copyright N/A
Levelled N/A



Site Details:

Lime Down Corridor South West

Client Ref: 610027326
Report Ref: GSYN-BVV-TMA-8FO-X1B_LS_3_2
Grid Ref: 389103, 167129

Map Name: County Series


Map date: 1900

Scale: 1:2,500

Printed at: 1:2,500



Surveyed 1900
Revised 1900
Edition N/A
Copyright N/A
Levelled N/A



Site Details:

Lime Down Corridor South West

Client Ref: 610027326
Report Ref: GSYN-BVV-TMA-8FO-X1B_LS_3_2
Grid Ref: 389103, 167129

Map Name: County Series



Map date: 1924

Scale: 1:2,500

Printed at: 1:2,500



Surveyed 1924
Revised 1924
Edition N/A
Copyright N/A
Levelled N/A



Site Details:

Lime Down Corridor South West

Client Ref: 610027326
Report Ref: GSYN-BVV-TMA-8FO-X1B_LS_3_2
Grid Ref: 389103, 167129

Map Name: National Grid


Map date: 1973

Scale: 1:2,500

Printed at: 1:2,500



Surveyed N/A
Revised N/A
Edition N/A
Copyright N/A
Levelled N/A



Surveyed N/A
Revised N/A
Edition N/A
Copyright N/A
Levelled N/A

Site Details:

Lime Down Corridor South West

Client Ref: 610027326
Report Ref: GSYN-BVV-TMA-8FO-X1B_LS_3_2
Grid Ref: 389103, 167129

Map Name: National Grid

Map date: 1973

Scale: 1:2,500

Printed at: 1:2,500



Surveyed 1972
Revised 1972
Edition N/A
Copyright 1973
Levelled 1957



Surveyed 1972
Revised 1972
Edition N/A
Copyright 1973
Levelled 1957

Site Details:

Lime Down Corridor South West

Client Ref: 610027326
Report Ref: GSYN-BVV-TMA-8FO-X1B_LS_3_2
Grid Ref: 389103, 167129

Map Name: National Grid

Map date: 1989-1990

Scale: 1:2,500

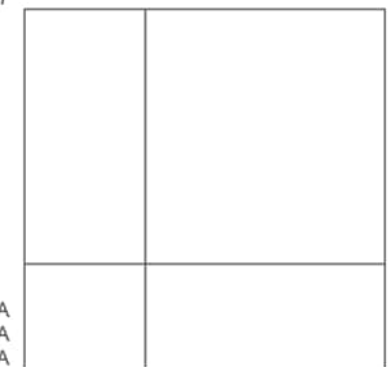
Printed at: 1:2,500



Surveyed 1957
Revised 1989
Edition N/A
Copyright 1989
Levelled 1957

Surveyed N/A
Revised N/A
Edition N/A
Copyright 1990
Levelled 1957

Surveyed 1957
Revised 1990
Edition N/A
Copyright 1990
Levelled 1957



Site Details:

Lime Down Corridor South West

Client Ref: 610027326
Report Ref: GSYN-BVV-TMA-8FO-X1B_LS_3_2
Grid Ref: 389103, 167129

Map Name: National Grid

Map date: 1990-1995

Scale: 1:2,500

Printed at: 1:2,500




Surveyed N/A
Revised N/A
Edition N/A
Copyright 1995
Levelled N/A

Surveyed N/A
Revised N/A
Edition N/A
Copyright 1995
Levelled N/A

Surveyed N/A
Revised N/A
Edition N/A
Copyright 1990
Levelled 1957

Surveyed 1957
Revised 1990
Edition N/A
Copyright 1990
Levelled 1957



Site Details:

Lime Down Corridor South West

Client Ref: 610027326
Report Ref: GSYN-BVV-TMA-8FO-X1B_LS_3_2
Grid Ref: 389103, 167129

Map Name: National Grid

Map date: 1995

Scale: 1:2,500

Printed at: 1:2,500



Surveyed N/A
Revised N/A
Edition N/A
Copyright 1995
Levelled N/A

Surveyed N/A
Revised N/A
Edition N/A
Copyright 1995
Levelled N/A

Site Details:

Lime Down Corridor South West

Client Ref: 610027326
Report Ref: GSYN-BVV-TMA-8FO-X1B_LS_3_6
Grid Ref: 389103, 169631

Map Name: County Series


Map date: 1886

Scale: 1:2,500

Printed at: 1:2,500



Surveyed 1886
Revised 1886
Edition N/A
Copyright N/A
Levelled N/A



Surveyed 1886
Revised 1886
Edition N/A
Copyright N/A
Levelled N/A

Site Details:

Lime Down Corridor South West

Client Ref: 610027326
Report Ref: GSYN-BVV-TMA-8FO-X1B_LS_3_6
Grid Ref: 389103, 169631

Map Name: County Series


Map date: 1900

Scale: 1:2,500

Printed at: 1:2,500



Surveyed 1900
Revised 1900
Edition N/A
Copyright N/A
Levelled N/A



Surveyed 1900
Revised 1900
Edition N/A
Copyright N/A
Levelled N/A

Site Details:

Lime Down Corridor South West

Client Ref: 610027326
Report Ref: GSYN-BVV-TMA-8FO-X1B_LS_3_6
Grid Ref: 389103, 169631

Map Name: County Series


Map date: 1923-1924

Scale: 1:2,500

Printed at: 1:2,500



Surveyed 1923
Revised 1923
Edition N/A
Copyright N/A
Levelled N/A



Surveyed 1924
Revised 1924
Edition N/A
Copyright N/A
Levelled N/A

Site Details:

Lime Down Corridor South West

Client Ref: 610027326
Report Ref: GSYN-BVV-TMA-8FO-X1B_LS_3_6
Grid Ref: 389103, 169631

Map Name: National Grid

Map date: 1970

Scale: 1:2,500

Printed at: 1:2,500



Surveyed 1969
Revised 1969
Edition 1970
Copyright 1970
Levelled 1957

Site Details:

Lime Down Corridor South West


Client Ref: 610027326
Report Ref: GSYN-BVV-TMA-8FO-X1B_LS_3_6
Grid Ref: 389103, 169631

Map Name: National Grid

Map date: 1970

Scale: 1:2,500

Printed at: 1:2,500



Surveyed N/A
Revised N/A
Edition N/A
Copyright N/A
Levelled N/A



Site Details:

Lime Down Corridor South West


Client Ref: 610027326
Report Ref: GSYN-BVV-TMA-8FO-X1B_LS_3_6
Grid Ref: 389103, 169631

Map Name: National Grid

Map date: 1975

Scale: 1:2,500

Printed at: 1:2,500



Site Details:

Lime Down Corridor South West

Client Ref: 610027326
Report Ref: GSYN-BVV-TMA-8FO-X1B_LS_3_6
Grid Ref: 389103, 169631

Map Name: National Grid


Map date: 1989

Scale: 1:2,500

Printed at: 1:2,500



Surveyed 1957
Revised 1989
Edition N/A
Copyright 1989
Levelled 1957



Surveyed 1957
Revised 1989
Edition N/A
Copyright 1989
Levelled 1957

Site Details:

Lime Down Corridor South West


Client Ref: 610027326
Report Ref: GSYN-BVV-TMA-8FO-X1B_LS_3_6
Grid Ref: 389103, 169631

Map Name: National Grid

Map date: 1995

Scale: 1:2,500

Printed at: 1:2,500



Site Details:

Lime Down Corridor South West

Client Ref: 610027326
Report Ref: GSYN-BVV-TMA-8FO-X1B_LS_3_7
Grid Ref: 389103, 170257

Map Name: County Series


Map date: 1886

Scale: 1:2,500

Printed at: 1:2,500



Surveyed 1886
Revised 1886
Edition N/A
Copyright N/A
Levelled N/A



Site Details:

Lime Down Corridor South West

Client Ref: 610027326
Report Ref: GSYN-BVV-TMA-8FO-X1B_LS_3_7
Grid Ref: 389103, 170257

Map Name: County Series


Map date: 1900

Scale: 1:2,500

Printed at: 1:2,500



Surveyed 1900
Revised 1900
Edition N/A
Copyright N/A
Levelled N/A



Site Details:

Lime Down Corridor South West

Client Ref: 610027326
Report Ref: GSYN-BVV-TMA-8FO-X1B_LS_3_7
Grid Ref: 389103, 170257

Map Name: County Series


Map date: 1923

Scale: 1:2,500

Printed at: 1:2,500



Surveyed 1923
Revised 1923
Edition N/A
Copyright N/A
Levelled N/A



Site Details:

Lime Down Corridor South West

Client Ref: 610027326
Report Ref: GSYN-BVV-TMA-8FO-X1B_LS_3_7
Grid Ref: 389103, 170257

Map Name: National Grid

Map date: 1970

Scale: 1:2,500

Printed at: 1:2,500



Surveyed 1969
Revised 1969
Edition N/A
Copyright 1970
Levelled 1957

Surveyed 1969
Revised 1969
Edition 1970
Copyright 1970
Levelled 1957

Site Details:

Lime Down Corridor South West

Client Ref: 610027326
Report Ref: GSYN-BVV-TMA-8FO-X1B_LS_3_7
Grid Ref: 389103, 170257

Map Name: National Grid

Map date: 1970-1975

Scale: 1:2,500

Printed at: 1:2,500



Surveyed N/A Revised N/A Edition N/A Copyright N/A Levelled N/A		Surveyed N/A Revised N/A Edition N/A Copyright N/A Levelled N/A
---	--	---

Site Details:

Lime Down Corridor South West

Client Ref: 610027326
Report Ref: GSYN-BVV-TMA-8FO-X1B_LS_3_7
Grid Ref: 389103, 170257

Map Name: National Grid

Map date: 1988-1993

Scale: 1:2,500

Printed at: 1:2,500



Surveyed N/A
Revised N/A
Edition N/A
Copyright 1993
Levelled N/A

Surveyed 1957
Revised 1988
Edition N/A
Copyright 1988
Levelled 1957

Surveyed 1957
Revised 1989
Edition N/A
Copyright 1989
Levelled 1957

Surveyed 1957
Revised 1989
Edition N/A
Copyright 1989
Levelled 1957

Site Details:

Lime Down Corridor South West

Client Ref: 610027326
Report Ref: GSYN-BVV-TMA-8FO-X1B_LS_3_7
Grid Ref: 389103, 170257

Map Name: National Grid

Map date: 1993-1995

Scale: 1:2,500

Printed at: 1:2,500



Surveyed N/A Revised N/A Edition N/A Copyright 1993 Levelled N/A		Surveyed N/A Revised N/A Edition N/A Copyright 1995 Levelled N/A
--	--	--

Site Details:

Lime Down Corridor South West


Client Ref: 610027326
Report Ref: GSYN-BVV-TMA-8FO-X1B_LS_3_8
Grid Ref: 389103, 170882

Map Name: County Series


Map date: 1886

Scale: 1:2,500

Printed at: 1:2,500



Surveyed 1886
Revised 1886
Edition N/A
Copyright N/A
Levelled N/A



Site Details:

Lime Down Corridor South West


Client Ref: 610027326
Report Ref: GSYN-BVV-TMA-8FO-X1B_LS_3_8
Grid Ref: 389103, 170882

Map Name: County Series

Map date: 1900

Scale: 1:2,500

Printed at: 1:2,500



Surveyed 1900
Revised 1900
Edition N/A
Copyright N/A
Levelled N/A

Site Details:

Lime Down Corridor South West

Client Ref: 610027326
Report Ref: GSYN-BVV-TMA-8FO-X1B_LS_3_8
Grid Ref: 389103, 170882

Map Name: County Series

Map date: 1923

Scale: 1:2,500

Printed at: 1:2,500



Surveyed 1923
Revised 1923
Edition N/A
Copyright N/A
Levelled N/A

Site Details:

Lime Down Corridor South West


Client Ref: 610027326
Report Ref: GSYN-BVV-TMA-8FO-X1B_LS_3_8
Grid Ref: 389103, 170882

Map Name: National Grid

Map date: 1970

Scale: 1:2,500

Printed at: 1:2,500



Surveyed 1969
Revised 1969
Edition N/A
Copyright 1970
Levelled 1957



Site Details:

Lime Down Corridor South West

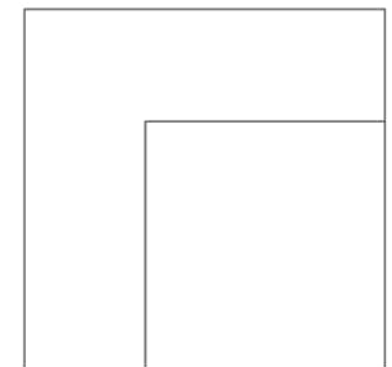
Client Ref: 610027326
Report Ref: GSYN-BVV-TMA-8FO-X1B_LS_3_8
Grid Ref: 389103, 170882

Map Name: National Grid

Map date: 1970

Scale: 1:2,500

Printed at: 1:2,500



Surveyed N/A
Revised N/A
Edition N/A
Copyright N/A
Levelled N/A

Site Details:

Lime Down Corridor South West

Client Ref: 610027326
Report Ref: GSYN-BVV-TMA-8FO-X1B_LS_3_8
Grid Ref: 389103, 170882

Map Name: National Grid


Map date: 1977

Scale: 1:2,500

Printed at: 1:2,500



Surveyed 1975
Revised 1975
Edition N/A
Copyright 1977
Levelled 1957



Site Details:

Lime Down Corridor South West

Client Ref: 610027326
Report Ref: GSYN-BVV-TMA-8FO-X1B_LS_3_8
Grid Ref: 389103, 170882

Map Name: National Grid

Map date: 1977


Scale: 1:2,500

Printed at: 1:2,500



Surveyed N/A
Revised N/A
Edition N/A
Copyright N/A
Levelled N/A

Surveyed N/A
Revised N/A
Edition N/A
Copyright N/A
Levelled N/A



Site Details:

Lime Down Corridor South West

Client Ref: 610027326
Report Ref: GSYN-BVV-TMA-8FO-X1B_LS_3_8
Grid Ref: 389103, 170882

Map Name: National Grid

Map date: 1988-1993

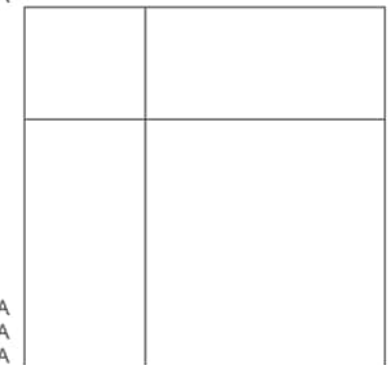
Scale: 1:2,500

Printed at: 1:2,500



Surveyed N/A
Revised N/A
Edition N/A
Copyright 1993
Levelled N/A

Surveyed N/A
Revised N/A
Edition N/A
Copyright 1993
Levelled N/A



Surveyed N/A
Revised N/A
Edition N/A
Copyright 1993
Levelled N/A

Surveyed 1957
Revised 1988
Edition N/A
Copyright 1988
Levelled 1957

Site Details:

Lime Down Corridor South West


Client Ref: 610027326
Report Ref: GSYN-BVV-TMA-8FO-X1B_LS_3_8
Grid Ref: 389103, 170882

Map Name: National Grid

Map date: 1993

Scale: 1:2,500

Printed at: 1:2,500



Surveyed N/A
Revised N/A
Edition N/A
Copyright 1993
Levelled N/A

Site Details:

Lime Down Corridor South West

Client Ref: 610027326

Report Ref: GSYN-BVV-TMA-8FO-X1B_LS_4_7

Grid Ref: 389728, 170257

Map Name: County Series

Map date: 1886

Scale: 1:2,500

Printed at: 1:2,500



Surveyed 1886
Revised 1886
Edition N/A
Copyright N/A
Levelled N/A



Site Details:

Lime Down Corridor South West

Client Ref: 610027326
Report Ref: GSYN-BVV-TMA-8FO-X1B_LS_4_7
Grid Ref: 389728, 170257

Map Name: County Series


Map date: 1900

Scale: 1:2,500

Printed at: 1:2,500



Surveyed 1900
Revised 1900
Edition N/A
Copyright N/A
Levelled N/A



Site Details:

Lime Down Corridor South West

Client Ref: 610027326

Report Ref: GSYN-BVV-TMA-8FO-X1B_LS_4_7

Grid Ref: 389728, 170257

Map Name: County Series


Map date: 1923

Scale: 1:2,500

Printed at: 1:2,500



Surveyed 1923
Revised 1923
Edition N/A
Copyright N/A
Levelled N/A



Site Details:

Lime Down Corridor South West

Client Ref: 610027326
Report Ref: GSYN-BVV-TMA-8FO-X1B_LS_4_7
Grid Ref: 389728, 170257

Map Name: National Grid

Map date: 1970

Scale: 1:2,500

Printed at: 1:2,500



Surveyed N/A
Revised N/A
Edition N/A
Copyright N/A
Levelled N/A

Surveyed N/A
Revised N/A
Edition N/A
Copyright N/A
Levelled N/A

Site Details:

Lime Down Corridor South West

Client Ref: 610027326
Report Ref: GSYN-BVV-TMA-8FO-X1B_LS_4_7
Grid Ref: 389728, 170257

Map Name: National Grid


Map date: 1970-1973

Scale: 1:2,500

Printed at: 1:2,500



Surveyed 1969
Revised 1969
Edition N/A
Copyright 1970
Levelled 1957



Surveyed 1969
Revised 1969
Edition 1970
Copyright 1970
Levelled 1957

Surveyed 1972
Revised 1972
Edition N/A
Copyright 1973
Levelled 1957

Site Details:

Lime Down Corridor South West

Client Ref: 610027326
Report Ref: GSYN-BVV-TMA-8FO-X1B_LS_4_7
Grid Ref: 389728, 170257

Map Name: National Grid

Map date: 1988-1993

Scale: 1:2,500

Printed at: 1:2,500



Surveyed 1957
Revised 1988
Edition N/A
Copyright 1988
Levelled 1957

Surveyed N/A
Revised N/A
Edition N/A
Copyright 1993
Levelled N/A

Surveyed 1957
Revised 1989
Edition N/A
Copyright 1989
Levelled 1957

Site Details:

Lime Down Corridor South West

Client Ref: 610027326
Report Ref: GSYN-BVV-TMA-8FO-X1B_LS_4_7
Grid Ref: 389728, 170257

Map Name: National Grid

Map date: 1993-1995

Scale: 1:2,500

Printed at: 1:2,500



Surveyed N/A
Revised N/A
Edition N/A
Copyright 1993
Levelled N/A

Surveyed N/A
Revised N/A
Edition N/A
Copyright 1995
Levelled N/A

Surveyed N/A
Revised N/A
Edition N/A
Copyright 1995
Levelled N/A

Site Details:

Lime Down Corridor South West

Client Ref: 610027326
Report Ref: GSYN-BVV-TMA-8FO-X1B_LS_4_8
Grid Ref: 389728, 170882

Map Name: County Series

Map date: 1886

Scale: 1:2,500

Printed at: 1:2,500



Surveyed 1886
Revised 1886
Edition N/A
Copyright N/A
Levelled N/A

Site Details:

Lime Down Corridor South West

Client Ref: 610027326
Report Ref: GSYN-BVV-TMA-8FO-X1B_LS_4_8
Grid Ref: 389728, 170882

Map Name: County Series

Map date: 1900

Scale: 1:2,500

Printed at: 1:2,500



Surveyed 1900
Revised 1900
Edition N/A
Copyright N/A
Levelled N/A

Site Details:

Lime Down Corridor South West

Client Ref: 610027326
Report Ref: GSYN-BVV-TMA-8FO-X1B_LS_4_8
Grid Ref: 389728, 170882

Map Name: County Series

Map date: 1923

Scale: 1:2,500

Printed at: 1:2,500



Surveyed 1923
Revised 1923
Edition N/A
Copyright N/A
Levelled N/A

Site Details:

Lime Down Corridor South West

Client Ref: 610027326

Report Ref: GSYN-BVV-TMA-8FO-X1B_LS_4_8

Grid Ref: 389728, 170882

Map Name: National Grid


Map date: 1970

Scale: 1:2,500

Printed at: 1:2,500



Surveyed 1969
Revised 1969
Edition N/A
Copyright 1970
Levelled 1957



Site Details:

Lime Down Corridor South West


Client Ref: 610027326
Report Ref: GSYN-BVV-TMA-8FO-X1B_LS_4_8
Grid Ref: 389728, 170882

Map Name: National Grid

Map date: 1970

Scale: 1:2,500

Printed at: 1:2,500



Surveyed N/A
Revised N/A
Edition N/A
Copyright N/A
Levelled N/A

Site Details:

Lime Down Corridor South West

Client Ref: 610027326
Report Ref: GSYN-BVV-TMA-8FO-X1B_LS_4_8
Grid Ref: 389728, 170882

Map Name: National Grid

Map date: 1977-1981


Scale: 1:2,500

Printed at: 1:2,500



Surveyed 1975
Revised 1975
Edition N/A
Copyright 1977
Levelled 1957

Surveyed 1979
Revised 1979
Edition N/A
Copyright 1981
Levelled 1957



Surveyed 1979
Revised 1979
Edition N/A
Copyright 1980
Levelled 1957

Site Details:

Lime Down Corridor South West

Client Ref: 610027326
Report Ref: GSYN-BVV-TMA-8FO-X1B_LS_4_8
Grid Ref: 389728, 170882

Map Name: National Grid

Map date: 1977-1981


Scale: 1:2,500

Printed at: 1:2,500



Surveyed N/A
Revised N/A
Edition N/A
Copyright N/A
Levelled N/A

Surveyed N/A
Revised N/A
Edition N/A
Copyright N/A
Levelled N/A



Site Details:

Lime Down Corridor South West

Client Ref: 610027326
Report Ref: GSYN-BVV-TMA-8FO-X1B_LS_4_8
Grid Ref: 389728, 170882

Map Name: National Grid

Map date: 1988-1993

Scale: 1:2,500

Printed at: 1:2,500



Surveyed N/A
Revised N/A
Edition N/A
Copyright 1993
Levelled N/A

Surveyed N/A
Revised N/A
Edition N/A
Copyright 1993
Levelled N/A

Surveyed 1957
Revised 1988
Edition N/A
Copyright 1988
Levelled 1957

Surveyed N/A
Revised N/A
Edition N/A
Copyright 1993
Levelled N/A

Site Details:

Lime Down Corridor South West


Client Ref: 610027326
Report Ref: GSYN-BVV-TMA-8FO-X1B_LS_4_8
Grid Ref: 389728, 170882

Map Name: National Grid

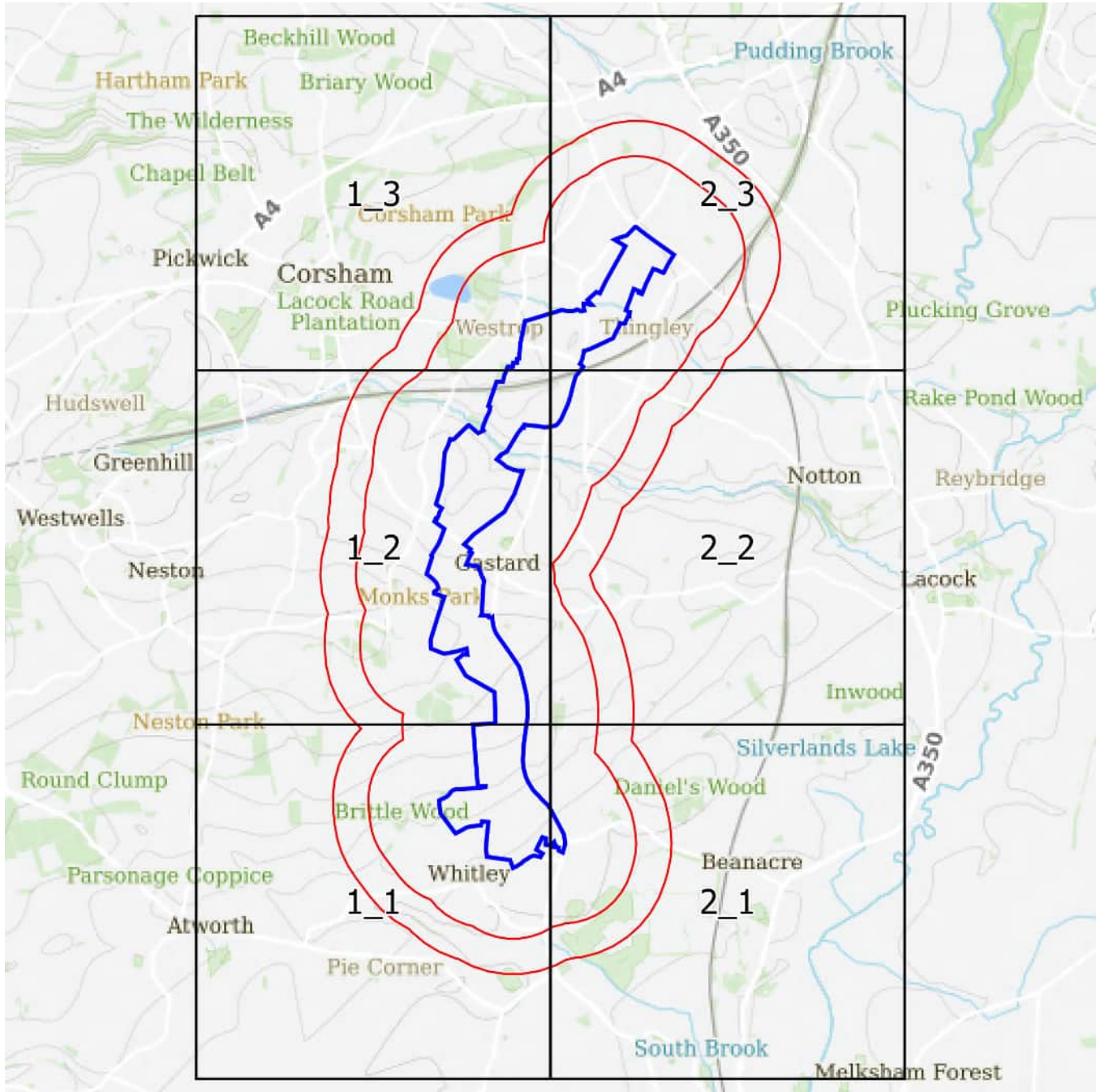
Map date: 1993

Scale: 1:2,500


Printed at: 1:2,500



Surveyed N/A
Revised N/A
Edition N/A
Copyright 1993
Levelled N/A



Small Scale Grid Index



Site Details:

Lime Down Corridor South West

Client Ref: 610027326
Report Ref: GSYN-BVV-TMA-8FO-X1B_SS_1_1
Grid Ref: 387541, 166193

Map Name: County Series


Map date: 1885

Scale: 1:10,560

Printed at: 1:10,560



Surveyed 1885
Revised 1885
Edition N/A
Copyright N/A
Levelled N/A



Surveyed 1885
Revised 1885
Edition N/A
Copyright N/A
Levelled N/A

Site Details:

Lime Down Corridor South West

Client Ref: 610027326
Report Ref: GSYN-BVV-TMA-8FO-X1B_SS_1_1
Grid Ref: 387541, 166193

Map Name: County Series


Map date: 1885-1886

Scale: 1:10,560


Printed at: 1:10,560



Surveyed 1885
Revised 1885
Edition N/A
Copyright N/A
Levelled N/A



Surveyed 1886
Revised 1886
Edition N/A
Copyright N/A
Levelled N/A



Site Details:

Lime Down Corridor South West

Client Ref: 610027326
Report Ref: GSYN-BVV-TMA-8FO-X1B_SS_1_1
Grid Ref: 387541, 166193

Map Name: County Series

Map date: 1899


Scale: 1:10,560

Printed at: 1:10,560



Surveyed 1884
Revised 1899
Edition N/A
Copyright N/A
Levelled N/A

Surveyed 1884
Revised 1899
Edition N/A
Copyright N/A
Levelled N/A



Surveyed 1884
Revised 1899
Edition N/A
Copyright N/A
Levelled N/A

Surveyed 1885
Revised 1899
Edition N/A
Copyright N/A
Levelled N/A

Site Details:

Lime Down Corridor South West

Client Ref: 610027326
Report Ref: GSYN-BVV-TMA-8FO-X1B_SS_1_1
Grid Ref: 387541, 166193

Map Name: County Series


Map date: 1922-1923

Scale: 1:10,560

Printed at: 1:10,560



Surveyed 1880
Revised 1923
Edition N/A
Copyright N/A
Levelled N/A



Surveyed 1885
Revised 1922
Edition N/A
Copyright N/A
Levelled N/A

Site Details:

Lime Down Corridor South West

Client Ref: 610027326
Report Ref: GSYN-BVV-TMA-8FO-X1B_SS_1_1
Grid Ref: 387541, 166193

Map Name: County Series

Map date: 1923-1926

Scale: 1:10,560



Printed at: 1:10,560



Surveyed 1919
Revised 1923
Edition N/A
Copyright N/A
Levelled N/A

Surveyed 1884
Revised 1925
Edition N/A
Copyright N/A
Levelled N/A

Surveyed 1884
Revised 1926
Edition N/A
Copyright N/A
Levelled N/A



Site Details:

Lime Down Corridor South West

Client Ref: 610027326
Report Ref: GSYN-BVV-TMA-8FO-X1B_SS_1_1
Grid Ref: 387541, 166193

Map Name: Provisional


Map date: 1960

Scale: 1:10,560


Printed at: 1:10,560



Surveyed 1949
Revised 1960
Edition N/A
Copyright 1960
Levelled N/A



Surveyed N/A
Revised 1960
Edition N/A
Copyright N/A
Levelled N/A



Site Details:

Lime Down Corridor South West

Client Ref: 610027326

Report Ref: GSYN-BVV-TMA-8FO-X1B_SS_1_1

Grid Ref: 387541, 166193

Map Name: National Grid


Map date: 1976

Scale: 1:10,000


Printed at: 1:10,000



Surveyed 1972
Revised 1976
Edition N/A
Copyright 1976
Levelled N/A



Surveyed 1972
Revised 1976
Edition N/A
Copyright 1976
Levelled N/A



Site Details:

Lime Down Corridor South West

Client Ref: 610027326

Report Ref: GSYN-BVV-TMA-8FO-X1B_SS_1_1

Grid Ref: 387541, 166193

Map Name: National Grid



Map date: 1991

Scale: 1:10,000

Printed at: 1:10,000



Surveyed 1989
Revised 1991
Edition N/A
Copyright N/A
Levelled N/A



Site Details:

Lime Down Corridor South West

Client Ref: 610027326

Report Ref: GSYN-BVV-TMA-8FO-X1B_SS_1_1

Grid Ref: 387541, 166193

Map Name: National Grid

Map date: 2001

Scale: 1:10,000

Printed at: 1:10,000



Site Details:

Lime Down Corridor South West

Client Ref: 610027326

Report Ref: GSYN-BVV-TMA-8FO-X1B_SS_1_1

Grid Ref: 387541, 166193

Map Name: National Grid

Map date: 2010

Scale: 1:10,000

Printed at: 1:10,000



Site Details:

Lime Down Corridor South West


Client Ref: 610027326
Report Ref: GSYN-BVV-TMA-8FO-X1B_SS_1_1
Grid Ref: 387541, 166193

Map Name: National Grid

Map date: 2024

Scale: 1:10,000

Printed at: 1:10,000



Site Details:

Lime Down Corridor South West

Client Ref: 610027326
Report Ref: GSYN-BVV-TMA-8FO-X1B_SS_1_2
Grid Ref: 387541, 168693

Map Name: County Series

Map date: 1885


Scale: 1:10,560

Printed at: 1:10,560



Surveyed 1885
Revised 1885
Edition N/A
Copyright N/A
Levelled N/A

Surveyed 1885
Revised 1885
Edition N/A
Copyright N/A
Levelled N/A



Site Details:

Lime Down Corridor South West


Client Ref: 610027326
Report Ref: GSYN-BVV-TMA-8FO-X1B_SS_1_2
Grid Ref: 387541, 168693

Map Name: County Series

Map date: 1899

Scale: 1:10,560

Printed at: 1:10,560



Site Details:

Lime Down Corridor South West

Client Ref: 610027326
Report Ref: GSYN-BVV-TMA-8FO-X1B_SS_1_2
Grid Ref: 387541, 168693

Map Name: County Series

Map date: 1919-1923


Scale: 1:10,560

Printed at: 1:10,560



Surveyed 1919
Revised 1919
Surveyed 1885
Revised 1885
Edition N/A
Copyright N/A
Levelled N/A

Surveyed 1885
Revised 1922
Edition N/A
Copyright N/A
Levelled N/A



Site Details:

Lime Down Corridor South West

Client Ref: 610027326
Report Ref: GSYN-BVV-TMA-8FO-X1B_SS_1_2
Grid Ref: 387541, 168693

Map Name: County Series


Map date: 1923-1925

Scale: 1:10,560

Printed at: 1:10,560



Surveyed 1919
Revised 1923
Edition N/A
Copyright N/A
Levelled N/A



Surveyed 1884
Revised 1925
Edition N/A
Copyright N/A
Levelled N/A

Site Details:

Lime Down Corridor South West

Client Ref: 610027326

Report Ref: GSYN-BVV-TMA-8FO-X1B_SS_1_2

Grid Ref: 387541, 168693

Map Name: Provisional


Map date: 1955-1960

Scale: 1:10,560

Printed at: 1:10,560



Surveyed N/A
Revised 1954
Edition 1955
Copyright N/A
Levelled N/A



Surveyed 1949
Revised 1960
Edition N/A
Copyright 1960
Levelled N/A

Site Details:

Lime Down Corridor South West


Client Ref: 610027326
Report Ref: GSYN-BVV-TMA-8FO-X1B_SS_1_2
Grid Ref: 387541, 168693

Map Name: National Grid

Map date: 1976

Scale: 1:10,000

Printed at: 1:10,000



Surveyed 1972
Revised 1976
Edition N/A
Copyright 1976
Levelled N/A

Site Details:

Lime Down Corridor South West

Client Ref: 610027326

Report Ref: GSYN-BVV-TMA-8FO-X1B_SS_1_2


Grid Ref: 387541, 168693

Map Name: National Grid

Map date: 1991

Scale: 1:10,000

Printed at: 1:10,000



Surveyed 1989
Revised 1991
Edition N/A
Copyright N/A
Levelled N/A

Site Details:

Lime Down Corridor South West


Client Ref: 610027326
Report Ref: GSYN-BVV-TMA-8FO-X1B_SS_1_2
Grid Ref: 387541, 168693

Map Name: National Grid

Map date: 2001

Scale: 1:10,000

Printed at: 1:10,000



Site Details:

Lime Down Corridor South West

Client Ref: 610027326

Report Ref: GSYN-BVV-TMA-8FO-X1B_SS_1_2

Grid Ref: 387541, 168693

Map Name: National Grid

Map date: 2010

Scale: 1:10,000

Printed at: 1:10,000



Site Details:

Lime Down Corridor South West


Client Ref: 610027326
Report Ref: GSYN-BVV-TMA-8FO-X1B_SS_1_2
Grid Ref: 387541, 168693

Map Name: National Grid

Map date: 2024

Scale: 1:10,000

Printed at: 1:10,000



Site Details:

Lime Down Corridor South West

Client Ref: 610027326
Report Ref: GSYN-BVV-TMA-8FO-X1B_SS_1_3
Grid Ref: 387541, 171193

Map Name: County Series


Map date: 1885

Scale: 1:10,560

Printed at: 1:10,560



Surveyed 1885
Revised 1885
Edition N/A
Copyright N/A
Levelled N/A



Surveyed 1885
Revised 1885
Edition N/A
Copyright N/A
Levelled N/A

Site Details:

Lime Down Corridor South West

Client Ref: 610027326

Report Ref: GSYN-BVV-TMA-8FO-X1B_SS_1_3

Grid Ref: 387541, 171193

Map Name: County Series


Map date: 1901

Scale: 1:10,560

Printed at: 1:10,560



Surveyed 1884
Revised 1901
Edition N/A
Copyright N/A
Levelled N/A



Site Details:

Lime Down Corridor South West

Client Ref: 610027326
Report Ref: GSYN-BVV-TMA-8FO-X1B_SS_1_3
Grid Ref: 387541, 171193

Map Name: County Series

Map date: 1919-1923

Scale: 1:10,560

Printed at: 1:10,560



Surveyed 1919
Revised 1919
Edition N/A
Copyright N/A
Levelled N/A

Surveyed 1885
Revised 1922
Edition N/A
Copyright N/A
Levelled N/A

Surveyed 1919
Revised 1923
Edition N/A
Copyright N/A
Levelled N/A

Site Details:

Lime Down Corridor South West

Client Ref: 610027326
Report Ref: GSYN-BVV-TMA-8FO-X1B_SS_1_3
Grid Ref: 387541, 171193

Map Name: County Series

Map date: 1923-1925

Scale: 1:10,560

Printed at: 1:10,560



Surveyed 1880
Revised 1923
Edition N/A
Copyright N/A
Levelled N/A

Surveyed 1884
Revised 1925
Edition N/A
Copyright N/A
Levelled N/A

Site Details:

Lime Down Corridor South West

Client Ref: 610027326
Report Ref: GSYN-BVV-TMA-8FO-X1B_SS_1_3
Grid Ref: 387541, 171193

Map Name: Provisional

Map date: 1955-1960

Scale: 1:10,560

Printed at: 1:10,560



Surveyed N/A
Revised 1954
Edition 1955
Copyright N/A
Levelled N/A

Surveyed 1949
Revised 1960
Edition N/A
Copyright 1960
Levelled N/A

Site Details:

Lime Down Corridor South West

Client Ref: 610027326

Report Ref: GSYN-BVV-TMA-8FO-X1B_SS_1_3

Grid Ref: 387541, 171193

Map Name: Provisional


Map date: 1975

Scale: 1:10,560

Printed at: 1:10,560



Surveyed N/A
Revised 1975
Edition N/A
Copyright 1955
Levelled N/A



Site Details:

Lime Down Corridor South West

Client Ref: 610027326
Report Ref: GSYN-BVV-TMA-8FO-X1B_SS_1_3
Grid Ref: 387541, 171193

Map Name: National Grid


Map date: 1976-1980

Scale: 1:10,000

Printed at: 1:10,000



Surveyed 1976
Revised 1980
Edition N/A
Copyright N/A
Levelled N/A



Surveyed 1972
Revised 1976
Edition N/A
Copyright 1976
Levelled N/A

Site Details:

Lime Down Corridor South West

Client Ref: 610027326

Report Ref: GSYN-BVV-TMA-8FO-X1B_SS_1_3

Grid Ref: 387541, 171193

Map Name: National Grid

Map date: 2001

Scale: 1:10,000

Printed at: 1:10,000



Site Details:

Lime Down Corridor South West

Client Ref: 610027326
Report Ref: GSYN-BVV-TMA-8FO-X1B_SS_1_3
Grid Ref: 387541, 171193

Map Name: National Grid

Map date: 2010

Scale: 1:10,000

Printed at: 1:10,000



Site Details:

Lime Down Corridor South West


Client Ref: 610027326
Report Ref: GSYN-BVV-TMA-8FO-X1B_SS_1_3
Grid Ref: 387541, 171193

Map Name: National Grid

Map date: 2024

Scale: 1:10,000

Printed at: 1:10,000



Site Details:

Lime Down Corridor South West

Client Ref: 610027326
Report Ref: GSYN-BVV-TMA-8FO-X1B_SS_2_1
Grid Ref: 390041, 166193

Map Name: County Series


Map date: 1885

Scale: 1:10,560

Printed at: 1:10,560



Surveyed 1885
Revised 1885
Edition N/A
Copyright N/A
Levelled N/A



Surveyed 1885
Revised 1885
Edition N/A
Copyright N/A
Levelled N/A



Site Details:

Lime Down Corridor South West

Client Ref: 610027326
Report Ref: GSYN-BVV-TMA-8FO-X1B_SS_2_1
Grid Ref: 390041, 166193

Map Name: County Series


Map date: 1899

Scale: 1:10,560

Printed at: 1:10,560



Surveyed 1884
Revised 1899
Edition N/A
Copyright N/A
Levelled N/A



Surveyed 1885
Revised 1899
Edition N/A
Copyright N/A
Levelled N/A

Site Details:

Lime Down Corridor South West

Client Ref: 610027326
Report Ref: GSYN-BVV-TMA-8FO-X1B_SS_2_1
Grid Ref: 390041, 166193

Map Name: County Series


Map date: 1922-1925

Scale: 1:10,560


Printed at: 1:10,560



Surveyed 1884
Revised 1925
Edition N/A
Copyright N/A
Levelled N/A



Surveyed 1885
Revised 1922
Edition N/A
Copyright N/A
Levelled N/A



Site Details:

Lime Down Corridor South West

Client Ref: 610027326
Report Ref: GSYN-BVV-TMA-8FO-X1B_SS_2_1
Grid Ref: 390041, 166193

Map Name: County Series

Map date: 1942

Scale: 1:10,560

Printed at: 1:10,560



Surveyed 1885
Revised 1942
Edition N/A
Copyright N/A
Levelled N/A

Site Details:

Lime Down Corridor South West

Client Ref: 610027326
Report Ref: GSYN-BVV-TMA-8FO-X1B_SS_2_1
Grid Ref: 390041, 166193

Map Name: Provisional

Map date: 1956-1960

Scale: 1:10,560

Printed at: 1:10,560



Surveyed 1949
Revised 1960
Edition N/A
Copyright 1960
Levelled N/A

Surveyed 1956
Revised 1956
Edition N/A
Copyright N/A
Levelled N/A

Surveyed N/A
Revised 1960
Edition N/A
Copyright N/A
Levelled N/A

Surveyed 1956
Revised 1956
Edition N/A
Copyright N/A
Levelled N/A

Site Details:

Lime Down Corridor South West

Client Ref: 610027326
Report Ref: GSYN-BVV-TMA-8FO-X1B_SS_2_1
Grid Ref: 390041, 166193

Map Name: National Grid

Map date: 1975-1976


Scale: 1:10,000

Printed at: 1:10,000



Surveyed 1972
Revised 1976
Edition N/A
Copyright 1976
Levelled N/A

Surveyed 1972
Revised 1975
Edition N/A
Copyright 1975
Levelled N/A



Surveyed 1972
Revised 1976
Edition N/A
Copyright 1976
Levelled N/A

Surveyed 1972
Revised 1975
Edition N/A
Copyright 1975
Levelled N/A

Site Details:

Lime Down Corridor South West

Client Ref: 610027326
Report Ref: GSYN-BVV-TMA-8FO-X1B_SS_2_1
Grid Ref: 390041, 166193

Map Name: National Grid


Map date: 1986-1991

Scale: 1:10,000

Printed at: 1:10,000



Surveyed 1989
Revised 1991
Edition N/A
Copyright N/A
Levelled N/A



Surveyed 1984
Revised 1986
Edition N/A
Copyright N/A
Levelled N/A

Site Details:

Lime Down Corridor South West


Client Ref: 610027326
Report Ref: GSYN-BVV-TMA-8FO-X1B_SS_2_1
Grid Ref: 390041, 166193

Map Name: National Grid

Map date: 2001

Scale: 1:10,000

Printed at: 1:10,000



Site Details:

Lime Down Corridor South West



Client Ref: 610027326
Report Ref: GSYN-BVV-TMA-8FO-X1B_SS_2_1
Grid Ref: 390041, 166193

Map Name: National Grid

Map date: 2010

Scale: 1:10,000

Printed at: 1:10,000



Site Details:

Lime Down Corridor South West

Client Ref: 610027326
Report Ref: GSYN-BVV-TMA-8FO-X1B_SS_2_1
Grid Ref: 390041, 166193

Map Name: National Grid

Map date: 2024

Scale: 1:10,000

Printed at: 1:10,000



Site Details:

Lime Down Corridor South West

Client Ref: 610027326
Report Ref: GSYN-BVV-TMA-8FO-X1B_SS_2_2
Grid Ref: 390041, 168693

Map Name: County Series


Map date: 1885

Scale: 1:10,560

Printed at: 1:10,560



Surveyed 1885
Revised 1885
Edition N/A
Copyright N/A
Levelled N/A



Site Details:

Lime Down Corridor South West

Client Ref: 610027326
Report Ref: GSYN-BVV-TMA-8FO-X1B_SS_2_2
Grid Ref: 390041, 168693

Map Name: County Series


Map date: 1899

Scale: 1:10,560

Printed at: 1:10,560



Surveyed 1885
Revised 1899
Edition N/A
Copyright N/A
Levelled N/A



Surveyed 1884
Revised 1899
Edition N/A
Copyright N/A
Levelled N/A

Site Details:

Lime Down Corridor South West

Client Ref: 610027326
Report Ref: GSYN-BVV-TMA-8FO-X1B_SS_2_2
Grid Ref: 390041, 168693

Map Name: County Series


Map date: 1922-1925

Scale: 1:10,560

Printed at: 1:10,560



Surveyed 1885
Revised 1922
Edition N/A
Copyright N/A
Levelled N/A



Surveyed 1884
Revised 1925
Edition N/A
Copyright N/A
Levelled N/A

Site Details:

Lime Down Corridor South West

Client Ref: 610027326
Report Ref: GSYN-BVV-TMA-8FO-X1B_SS_2_2
Grid Ref: 390041, 168693

Map Name: Provisional

Map date: 1955-1960


Scale: 1:10,560

Printed at: 1:10,560




Surveyed N/A
Revised 1954
Edition 1955
Copyright N/A
Levelled N/A

Surveyed 1956
Revised 1956
Edition N/A
Copyright 1960
Levelled N/A



Surveyed 1949
Revised 1960
Edition N/A
Copyright 1960
Levelled N/A

Surveyed 1956
Revised 1956
Edition N/A
Copyright N/A
Levelled N/A



Site Details:

Lime Down Corridor South West

Client Ref: 610027326
Report Ref: GSYN-BVV-TMA-8FO-X1B_SS_2_2
Grid Ref: 390041, 168693

Map Name: National Grid


Map date: 1975-1976

Scale: 1:10,000

Printed at: 1:10,000



Surveyed 1972
Revised 1976
Edition N/A
Copyright 1976
Levelled N/A



Surveyed 1972
Revised 1975
Edition N/A
Copyright 1975
Levelled N/A

Site Details:

Lime Down Corridor South West

Client Ref: 610027326
Report Ref: GSYN-BVV-TMA-8FO-X1B_SS_2_2
Grid Ref: 390041, 168693

Map Name: National Grid


Map date: 1991

Scale: 1:10,000

Printed at: 1:10,000



Surveyed 1989
Revised 1991
Edition N/A
Copyright N/A
Levelled N/A



Site Details:

Lime Down Corridor South West


Client Ref: 610027326
Report Ref: GSYN-BVV-TMA-8FO-X1B_SS_2_2
Grid Ref: 390041, 168693

Map Name: National Grid

Map date: 2001

Scale: 1:10,000

Printed at: 1:10,000



Site Details:

Lime Down Corridor South West

Client Ref: 610027326
Report Ref: GSYN-BVV-TMA-8FO-X1B_SS_2_2
Grid Ref: 390041, 168693

Map Name: National Grid

Map date: 2010

Scale: 1:10,000

Printed at: 1:10,000



Site Details:

Lime Down Corridor South West


Client Ref: 610027326
Report Ref: GSYN-BVV-TMA-8FO-X1B_SS_2_2
Grid Ref: 390041, 168693

Map Name: National Grid

Map date: 2024

Scale: 1:10,000

Printed at: 1:10,000



Site Details:

Lime Down Corridor South West


Client Ref: 610027326
Report Ref: GSYN-BVV-TMA-8FO-X1B_SS_2_3
Grid Ref: 390041, 171193

Map Name: County Series

Map date: 1885

Scale: 1:10,560

Printed at: 1:10,560



Surveyed 1885
Revised 1885
Edition N/A
Copyright N/A
Levelled N/A

Site Details:

Lime Down Corridor South West

Client Ref: 610027326
Report Ref: GSYN-BVV-TMA-8FO-X1B_SS_2_3
Grid Ref: 390041, 171193

Map Name: County Series

Map date: 1899

Scale: 1:10,560

Printed at: 1:10,560



Surveyed 1885
Revised 1899
Edition N/A
Copyright N/A
Levelled N/A

Surveyed 1884
Revised 1899
Edition N/A
Copyright N/A
Levelled N/A

Site Details:

Lime Down Corridor South West

Client Ref: 610027326
Report Ref: GSYN-BVV-TMA-8FO-X1B_SS_2_3
Grid Ref: 390041, 171193

Map Name: County Series

Map date: 1922-1925

Scale: 1:10,560

Printed at: 1:10,560



Surveyed 1885
Revised 1922
Edition N/A
Copyright N/A
Levelled N/A

Surveyed 1884
Revised 1925
Edition N/A
Copyright N/A
Levelled N/A

Site Details:

Lime Down Corridor South West

Client Ref: 610027326
Report Ref: GSYN-BVV-TMA-8FO-X1B_SS_2_3
Grid Ref: 390041, 171193

Map Name: County Series

Map date: 1938

Scale: 1:10,560

Printed at: 1:10,560



Surveyed 1885
Revised 1938
Edition 1938
Copyright N/A
Levelled N/A

Site Details:

Lime Down Corridor South West

Client Ref: 610027326
Report Ref: GSYN-BVV-TMA-8FO-X1B_SS_2_3
Grid Ref: 390041, 171193

Map Name: Provisional

Map date: 1955-1960

Scale: 1:10,560

Printed at: 1:10,560



Surveyed N/A
Revised 1954
Edition 1955
Copyright N/A
Levelled N/A

Surveyed 1956
Revised 1956
Edition N/A
Copyright 1960
Levelled N/A

Surveyed 1949
Revised 1960
Edition N/A
Copyright 1960
Levelled N/A

Surveyed 1956
Revised 1956
Edition N/A
Copyright N/A
Levelled N/A

Site Details:

Lime Down Corridor South West

Client Ref: 610027326
Report Ref: GSYN-BVV-TMA-8FO-X1B_SS_2_3
Grid Ref: 390041, 171193

Map Name: Provisional

Map date: 1975-1976


Scale: 1:10,560

Printed at: 1:10,560



Surveyed N/A
Revised 1975
Edition N/A
Copyright 1955
Levelled N/A

Surveyed N/A
Revised 1976
Edition N/A
Copyright 1960
Levelled N/A



Site Details:

Lime Down Corridor South West

Client Ref: 610027326
Report Ref: GSYN-BVV-TMA-8FO-X1B_SS_2_3
Grid Ref: 390041, 171193

Map Name: National Grid


Map date: 1975-1980

Scale: 1:10,000

Printed at: 1:10,000



Surveyed 1976
Revised 1980
Edition N/A
Copyright N/A
Levelled N/A



Surveyed 1972
Revised 1976
Edition N/A
Copyright 1976
Levelled N/A

Surveyed 1972
Revised 1975
Edition N/A
Copyright 1975
Levelled N/A

Site Details:

Lime Down Corridor South West

Client Ref: 610027326
Report Ref: GSYN-BVV-TMA-8FO-X1B_SS_2_3
Grid Ref: 390041, 171193

Map Name: National Grid


Map date: 1982

Scale: 1:10,000

Printed at: 1:10,000



Surveyed 1980
Revised 1982
Edition N/A
Copyright N/A
Levelled N/A



Site Details:

Lime Down Corridor South West

Client Ref: 610027326
Report Ref: GSYN-BVV-TMA-8FO-X1B_SS_2_3
Grid Ref: 390041, 171193

Map Name: National Grid


Map date: 1990-1991

Scale: 1:10,000

Printed at: 1:10,000



Surveyed 1989
Revised 1990
Edition N/A
Copyright N/A
Levelled N/A



Surveyed 1989
Revised 1991
Edition N/A
Copyright N/A
Levelled N/A

Site Details:

Lime Down Corridor South West

Client Ref: 610027326

Report Ref: GSYN-BVV-TMA-8FO-X1B_SS_2_3


Grid Ref: 390041, 171193

Map Name: National Grid

Map date: 2001

Scale: 1:10,000

Printed at: 1:10,000



Site Details:

Lime Down Corridor South West

Client Ref: 610027326

Report Ref: GSYN-BVV-TMA-8FO-X1B_SS_2_3

Grid Ref: 390041, 171193

Map Name: National Grid

Map date: 2010

Scale: 1:10,000

Printed at: 1:10,000



Site Details:

Lime Down Corridor South West


Client Ref: 610027326
Report Ref: GSYN-BVV-TMA-8FO-X1B_SS_2_3
Grid Ref: 390041, 171193

Map Name: National Grid

Map date: 2024

Scale: 1:10,000

Printed at: 1:10,000



Annex 19-8-2 Southwest Cable Corridor Groundsure Report

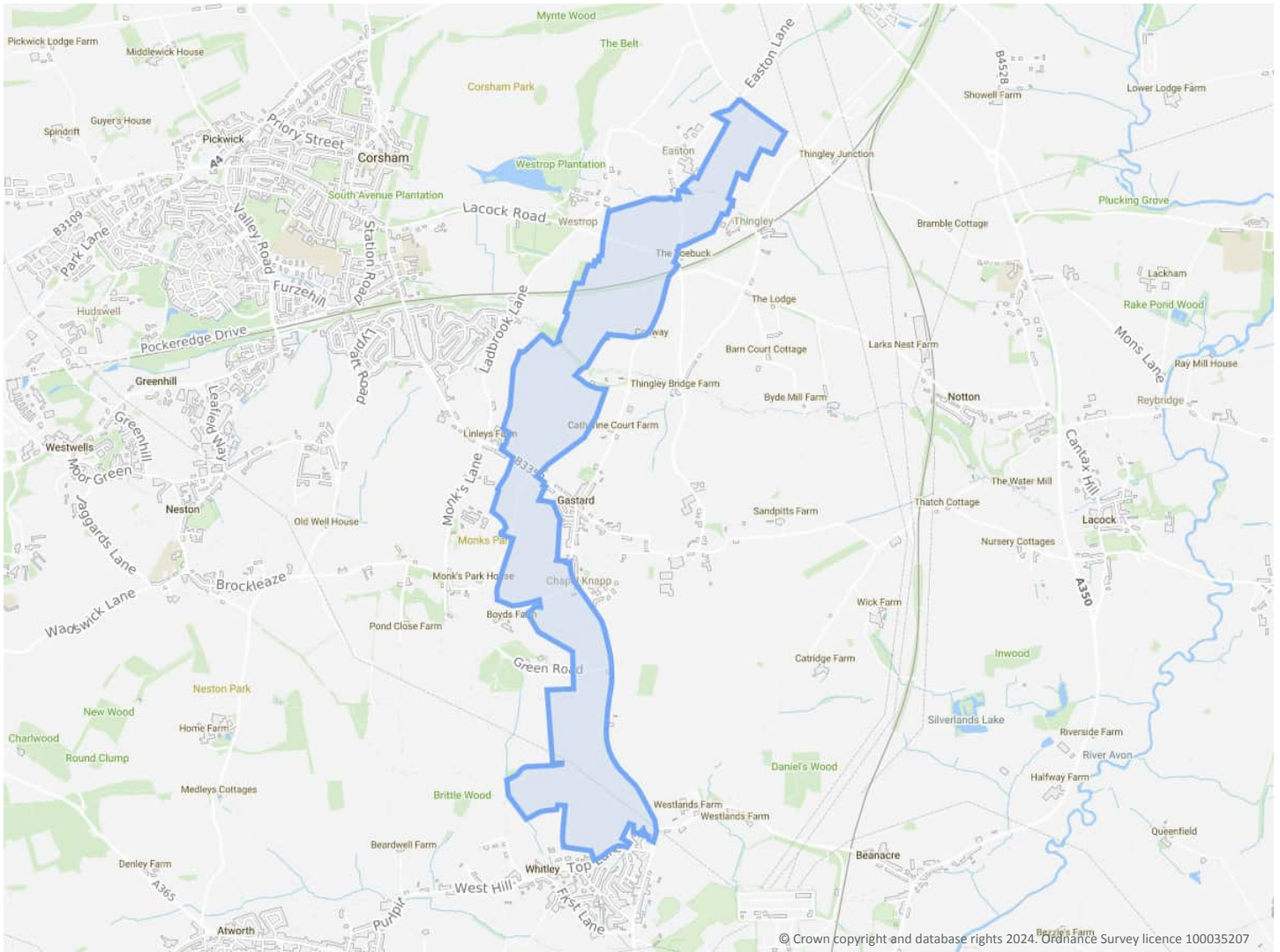
Lime Down Corridor South West

Order Details

Date: 07/10/2024
Your ref: 610027326
Our Ref: GSYN-VOX-53I-B44-1B5

Site Details

Location: 388534 168684
Area: 185.33 ha
Authority: [Wiltshire Council](#) ↗



[Summary of findings](#)

[p. 2 >](#)

[Aerial image](#)

[p. 9 >](#)

[OS MasterMap site plan](#)

N/A: >10ha

Contact us with any questions at:

01273 257 755

Summary of findings

Page	Section	Past land use >	On site	0-50m	50-250m	250-500m	500-2000m
14 >	1.1 >	Historical industrial land uses >	28	28	98	83	-
23 >	1.2 >	Historical tanks >	0	5	17	6	-
24 >	1.3 >	Historical energy features >	0	1	6	6	-
25	1.4	Historical petrol stations	0	0	0	0	-
26 >	1.5 >	Historical garages >	1	1	0	0	-
26 >	1.6 >	Historical military land >	1	0	0	1	-
Page	Section	Past land use - un-grouped >	On site	0-50m	50-250m	250-500m	500-2000m
27 >	2.1 >	Historical industrial land uses >	31	32	112	94	-
37 >	2.2 >	Historical tanks >	0	6	19	7	-
39 >	2.3 >	Historical energy features >	0	1	11	13	-
40	2.4	Historical petrol stations	0	0	0	0	-
40 >	2.5 >	Historical garages >	1	2	0	0	-
Page	Section	Waste and landfill >	On site	0-50m	50-250m	250-500m	500-2000m
41	3.1	Active or recent landfill	0	0	0	0	-
41	3.2	Historical landfill (BGS records)	0	0	0	0	-
42	3.3	Historical landfill (LA/mapping records)	0	0	0	0	-
42 >	3.4 >	Historical landfill (EA/NRW records) >	0	0	0	2	-
42 >	3.5 >	Historical waste sites >	0	0	0	1	-
43 >	3.6 >	Licensed waste sites >	0	0	0	2	-
44 >	3.7 >	Waste exemptions >	1	61	132	112	-
Page	Section	Current industrial land use >	On site	0-50m	50-250m	250-500m	500-2000m
69 >	4.1 >	Recent industrial land uses >	3	6	29	-	-
72	4.2	Current or recent petrol stations	0	0	0	0	-
72 >	4.3 >	Electricity cables >	0	0	4	2	-
72	4.4	Gas pipelines	0	0	0	0	-
73	4.5	Sites determined as Contaminated Land	0	0	0	0	-



73	4.6	Control of Major Accident Hazards (COMAH)	0	0	0	0	-
73 >	4.7 >	Regulated explosive sites >	0	1	0	0	-
73	4.8	Hazardous substance storage/usage	0	0	0	0	-
74	4.9	Historical licensed industrial activities (IPC)	0	0	0	0	-
74	4.10	Licensed industrial activities (Part A(1))	0	0	0	0	-
74	4.11	Licensed pollutant release (Part A(2)/B)	0	0	0	0	-
74	4.12	Radioactive Substance Authorisations	0	0	0	0	-
74 >	4.13 >	Licensed Discharges to controlled waters >	0	2	14	5	-
78	4.14	Pollutant release to surface waters (Red List)	0	0	0	0	-
78	4.15	Pollutant release to public sewer	0	0	0	0	-
78	4.16	List 1 Dangerous Substances	0	0	0	0	-
79 >	4.17 >	List 2 Dangerous Substances >	0	0	2	0	-
79 >	4.18 >	Pollution Incidents (EA/NRW) >	0	2	4	1	-
80	4.19	Pollution inventory substances	0	0	0	0	-
80	4.20	Pollution inventory waste transfers	0	0	0	0	-
80	4.21	Pollution inventory radioactive waste	0	0	0	0	-
Page	Section	Hydrogeology >	On site	0-50m	50-250m	250-500m	500-2000m
81 >	5.1 >	Superficial aquifer >	Identified (within 500m)				
82 >	5.2 >	Bedrock aquifer >	Identified (within 500m)				
84 >	5.3 >	Groundwater vulnerability >	Identified (within 50m)				
87 >	5.4 >	Groundwater vulnerability- soluble rock risk >	Identified (within 0m)				
88	5.5	Groundwater vulnerability- local information	None (within 0m)				
89 >	5.6 >	Groundwater abstractions >	0	0	2	1	13
93	5.7	Surface water abstractions	0	0	0	0	0
93 >	5.8 >	Potable abstractions >	0	0	2	0	1
94 >	5.9 >	Source Protection Zones >	2	2	0	0	-
95	5.10	Source Protection Zones (confined aquifer)	0	0	0	0	-
Page	Section	Hydrology >	On site	0-50m	50-250m	250-500m	500-2000m
96 >	6.1 >	Water Network (OS MasterMap) >	10	18	33	-	-



101 >	6.2 >	Surface water features >	1	8	16	-	-
102 >	6.3 >	WFD Surface water body catchments >	3	-	-	-	-
102 >	6.4 >	WFD Surface water bodies >	1	0	0	-	-
103 >	6.5 >	WFD Groundwater bodies >	2	-	-	-	-
Page	Section	River and coastal flooding >	On site	0-50m	50-250m	250-500m	500-2000m
104 >	7.1 >	Risk of flooding from rivers and the sea >	High (within 50m)				
105 >	7.2 >	Historical Flood Events >	1	0	2	-	-
105	7.3	Flood Defences	0	0	0	-	-
106	7.4	Areas Benefiting from Flood Defences	0	0	0	-	-
106	7.5	Flood Storage Areas	0	0	0	-	-
107 >	7.6 >	Flood Zone 2 >	Identified (within 50m)				
108 >	7.7 >	Flood Zone 3 >	Identified (within 50m)				
Page	Section	Surface water flooding >					
109 >	8.1 >	Surface water flooding >	1 in 30 year, Greater than 1.0m (within 50m)				
Page	Section	Groundwater flooding >					
111 >	9.1 >	Groundwater flooding >	High (within 50m)				
Page	Section	Environmental designations >	On site	0-50m	50-250m	250-500m	500-2000m
112 >	10.1 >	Sites of Special Scientific Interest (SSSI) >	0	0	0	0	2
113	10.2	Conserved wetland sites (Ramsar sites)	0	0	0	0	0
113	10.3	Special Areas of Conservation (SAC)	0	0	0	0	0
113	10.4	Special Protection Areas (SPA)	0	0	0	0	0
113	10.5	National Nature Reserves (NNR)	0	0	0	0	0
114	10.6	Local Nature Reserves (LNR)	0	0	0	0	0
114 >	10.7 >	Designated Ancient Woodland >	0	0	0	0	4
114	10.8	Biosphere Reserves	0	0	0	0	0
115	10.9	Forest Parks	0	0	0	0	0
115	10.10	Marine Conservation Zones	0	0	0	0	0
115	10.11	Green Belt	0	0	0	0	0
115	10.12	Proposed Ramsar sites	0	0	0	0	0



115	10.13	Possible Special Areas of Conservation (pSAC)	0	0	0	0	0
116	10.14	Potential Special Protection Areas (pSPA)	0	0	0	0	0
116	10.15	Nitrate Sensitive Areas	0	0	0	0	0
116 >	10.16 >	Nitrate Vulnerable Zones >	3	0	0	1	1
117 >	10.17 >	SSSI Impact Risk Zones >	6	-	-	-	-
118 >	10.18 >	SSSI Units >	0	0	0	0	2
Page	Section	Visual and cultural designations >	On site	0-50m	50-250m	250-500m	500-2000m
120	11.1	World Heritage Sites	0	0	0	-	-
121	11.2	Area of Outstanding Natural Beauty	0	0	0	-	-
121	11.3	National Parks	0	0	0	-	-
121 >	11.4 >	Listed Buildings >	0	13	40	-	-
123 >	11.5 >	Conservation Areas >	1	1	1	-	-
124	11.6	Scheduled Ancient Monuments	0	0	0	-	-
124 >	11.7 >	Registered Parks and Gardens >	0	0	1	-	-
Page	Section	Agricultural designations >	On site	0-50m	50-250m	250-500m	500-2000m
125 >	12.1 >	Agricultural Land Classification >	Urban (within 250m)				
126	12.2	Open Access Land	0	0	0	-	-
126	12.3	Tree Felling Licences	0	0	0	-	-
126 >	12.4 >	Environmental Stewardship Schemes >	3	2	3	-	-
127 >	12.5 >	Countryside Stewardship Schemes >	15	6	5	-	-
Page	Section	Habitat designations >	On site	0-50m	50-250m	250-500m	500-2000m
129 >	13.1 >	Priority Habitat Inventory >	11	2	22	-	-
131	13.2	Habitat Networks	0	0	0	-	-
131	13.3	Open Mosaic Habitat	0	0	0	-	-
131	13.4	Limestone Pavement Orders	0	0	0	-	-
Page	Section	Geology 1:10,000 scale >	On site	0-50m	50-250m	250-500m	500-2000m
132 >	14.1 >	10k Availability >	Identified (within 500m)				
133	14.2	Artificial and made ground (10k)	0	0	0	0	-
134 >	14.3 >	Superficial geology (10k) >	1	0	0	1	-



135	14.4	Landslip (10k)	0	0	0	0	-
136 >	14.5 >	Bedrock geology (10k) >	9	0	2	8	-
137 >	14.6 >	Bedrock faults and other linear features (10k) >	3	1	1	1	-
Page	Section	Geology 1:50,000 scale >	On site	0-50m	50-250m	250-500m	500-2000m
139 >	15.1 >	50k Availability >	Identified (within 500m)				
140	15.2	Artificial and made ground (50k)	0	0	0	0	-
140	15.3	Artificial ground permeability (50k)	0	0	-	-	-
141 >	15.4 >	Superficial geology (50k) >	1	0	0	1	-
142 >	15.5 >	Superficial permeability (50k) >	Identified (within 50m)				
142	15.6	Landslip (50k)	0	0	0	0	-
142	15.7	Landslip permeability (50k)	None (within 50m)				
143 >	15.8 >	Bedrock geology (50k) >	6	0	2	5	-
144 >	15.9 >	Bedrock permeability (50k) >	Identified (within 50m)				
145 >	15.10 >	Bedrock faults and other linear features (50k) >	3	1	1	1	-
Page	Section	Boreholes >	On site	0-50m	50-250m	250-500m	500-2000m
146 >	16.1 >	BGS Boreholes >	3	3	6	-	-
Page	Section	Natural ground subsidence >					
148 >	17.1 >	Shrink swell clays >	Low (within 50m)				
150 >	17.2 >	Running sands >	Low (within 50m)				
152 >	17.3 >	Compressible deposits >	Moderate (within 50m)				
154 >	17.4 >	Collapsible deposits >	Very low (within 50m)				
155 >	17.5 >	Landslides >	Moderate (within 50m)				
157 >	17.6 >	Ground dissolution of soluble rocks >	Very low (within 50m)				
Page	Section	Mining and ground workings >	On site	0-50m	50-250m	250-500m	500-2000m
159 >	18.1 >	BritPits >	1	3	13	2	-
163 >	18.2 >	Surface ground workings >	27	31	50	-	-
167 >	18.3 >	Underground workings >	12	9	59	46	55
174	18.4	Underground mining extents	0	0	0	0	-
174 >	18.5 >	Historical Mineral Planning Areas >	2	1	1	1	-




175 >	18.6 >	Non-coal mining >	7	1	0	0	2
176	18.7	JPB mining areas	None (within 0m)				
176	18.8	The Coal Authority non-coal mining	0	0	0	0	-
176 >	18.9 >	Researched mining >	3	0	6	1	-
177	18.10	Mining record office plans	0	0	0	0	-
177 >	18.11 >	BGS mine plans >	11	4	1	1	-
178	18.12	Coal mining	None (within 0m)				
178	18.13	Brine areas	None (within 0m)				
178	18.14	Gypsum areas	None (within 0m)				
179	18.15	Tin mining	None (within 0m)				
179	18.16	Clay mining	None (within 0m)				
Page	Section	Ground cavities and sinkholes >	On site	0-50m	50-250m	250-500m	500-2000m
180	19.1	Natural cavities	0	0	0	0	-
181 >	19.2 >	Mining cavities >	1	0	6	4	5
182	19.3	Reported recent incidents	0	0	0	0	-
182	19.4	Historical incidents	0	0	0	0	-
183	19.5	National karst database	0	0	0	0	-
Page	Section	Radon >					
184 >	20.1 >	Radon >	Between 1% and 3% (within 0m)				
Page	Section	Soil chemistry >	On site	0-50m	50-250m	250-500m	500-2000m
186 >	21.1 >	BGS Estimated Background Soil Chemistry >	51	19	-	-	-
190	21.2	BGS Estimated Urban Soil Chemistry	0	0	-	-	-
190	21.3	BGS Measured Urban Soil Chemistry	0	0	-	-	-
Page	Section	Railway infrastructure and projects >	On site	0-50m	50-250m	250-500m	500-2000m
191	22.1	Underground railways (London)	0	0	0	-	-
191	22.2	Underground railways (Non-London)	0	0	0	-	-
192	22.3	Railway tunnels	0	0	0	-	-
192 >	22.4 >	Historical railway and tunnel features >	0	0	14	-	-
193	22.5	Royal Mail tunnels	0	0	0	-	-



193	22.6	Historical railways	0	0	0	-	-
193 >	22.7 >	Railways >	3	1	1	-	-
193	22.8	Crossrail 1	0	0	0	0	-
194	22.9	Crossrail 2	0	0	0	0	-
194	22.10	HS2	0	0	0	0	-

Recent aerial photograph



Capture Date: 12/05/2020

Site Area: 185.33ha



Contact us with any questions at:

 01273 257 755

Date: 7 October 2024

Recent site history - 2017 aerial photograph




Capture Date: 19/06/2017

Site Area: 185.33ha



Contact us with any questions at:

 01273 257 755

Date: 7 October 2024

Recent site history - 2014 aerial photograph



Capture Date: 09/09/2014

Site Area: 185.33ha



Contact us with any questions at:

 [↗](#)
01273 257 755

Date: 7 October 2024

Recent site history - 2006 aerial photograph





Capture Date: 08/06/2006

Site Area: 185.33ha



Contact us with any questions at:

 
01273 257 755

Date: 7 October 2024

Recent site history - 1999 aerial photograph



Capture Date: 04/09/1999

Site Area: 185.33ha

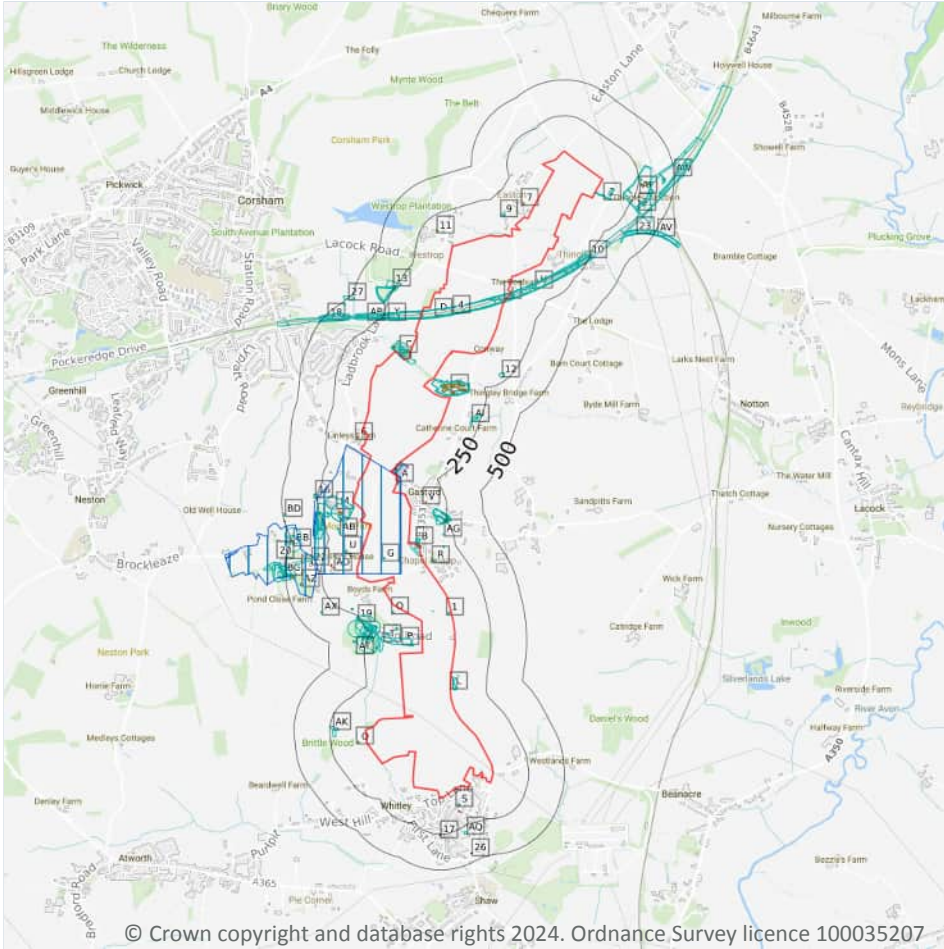


Contact us with any questions at:

 [01273 257 755](tel:01273 257 755)

Date: 7 October 2024

1 Past land use



Site Outline

Search buffers in metres (m)

- Historical industrial land uses
- Historical tanks
- Historical energy features
- Historical garages
- Historical military land

© Crown copyright and database rights 2024. Ordnance Survey licence 100035207

1.1 Historical industrial land uses

Records within 500m **237**

Potentially contaminative land use features digitised from historical Ordnance Survey mapping at 1:10,000 and 1:10,560 scale, intelligently grouped into contiguous features. To prevent misrepresentation of the size of historical features at any given time, features are only grouped if they have similar geometries within immediately preceding or succeeding map editions. See section 2 for a breakdown of grouping if required. Grouped and the original un-grouped features can be cross-referenced across sections 1 and 2 using the 'Group ID'.

Features are displayed on the Past land use map on [page 14](#) >

ID	Location	Land use	Dates present	Group ID
1	On site	Unspecified Pit	1885	1190946



ID	Location	Land use	Dates present	Group ID
2	On site	Unspecified Quarry	1899	1198966
3	On site	Trial Shaft	1885	1201846
4	On site	Cuttings	1885	1257390
A	On site	Bakery	1976	1180007
A	On site	Saw Pit	1960	1187555
A	On site	Saw Pit	1899 - 1923	1236621
B	On site	Unspecified Ground Workings	1925	1183113
B	On site	Unspecified Quarry	1925 - 1960	1213932
C	On site	Sewage Farm	1976	1185569
C	On site	Unspecified Works	1960	1195946
C	On site	Filter Beds	1925	1197692
C	On site	Sewage Works	1991	1250615
C	On site	Sewage Works	1925	1281480
D	On site	Cuttings	1923 - 1925	1215789
D	On site	Cuttings	1899	1235480
E	On site	Cuttings	1976	1218453
E	On site	Cuttings	1991	1230475
E	On site	Cuttings	1960	1231409
F	On site	Garage	1991	1221109
F	On site	Garage	1976	1232081
G	On site	Trial Shaft	1885	1232134
G	On site	Trial Shaft	1923	1237398
G	On site	Trial Shaft	1960	1239006
G	On site	Trial Shaft	1899 - 1923	1279603
H	On site	Cuttings	1938	1261580
I	On site	Cuttings	1899	1276490
I	On site	Cuttings	1922	1281052
A	1m W	Saw Pit	1923	1214500



ID	Location	Land use	Dates present	Group ID
B	4m S	Unspecified Ground Workings	1925	1183112
C	5m N	Filter Beds	1925	1197693
H	8m N	Cuttings	1976 - 1991	1280169
J	8m N	Cuttings	1960	1256003
C	9m N	Unspecified Tanks	1991	1211738
C	9m N	Unspecified Tanks	1976	1232961
K	9m N	Unspecified Commercial/Industrial	1960	1188542
L	10m S	Unspecified Ground Workings	1925	1183090
J	10m N	Cuttings	1899 - 1922	1221239
C	13m N	Unspecified Tanks	1991	1187213
C	13m N	Filter Beds	1976	1258320
K	13m N	Sewage Works	1991	1202512
K	14m N	Sewage Farm	1976	1185570
H	14m N	Cuttings	1885	1251696
L	15m S	Unspecified Heap	1960	1200392
C	21m N	Filter Beds	1925	1252099
M	22m W	Unspecified Depot	1976	1225355
M	22m W	Unspecified Depot	1991	1253275
K	25m N	Unspecified Tanks	1976	1251241
K	25m N	Unspecified Tanks	1991	1265727
N	33m S	Unspecified Shaft	1991	1239028
N	33m S	Unspecified Shaft	1976	1285161
K	35m N	Unspecified Tanks	1991	1240957
O	40m S	Trial Shaft	1923 - 1960	1225980
C	43m N	Sludge Beds	1976	1186253
O	44m S	Trial Shaft	1899 - 1923	1218539
P	48m S	Unspecified Disused Tips	1976	1222279
P	51m S	Unspecified Disused Tips	1991	1283256



ID	Location	Land use	Dates present	Group ID
K	52m N	Sludge Beds	1976	1186255
M	54m W	Unspecified Tanks	1976	1219966
M	54m W	Unspecified Tanks	1991	1286053
Q	54m S	Unspecified Tank	1923	1238014
Q	58m S	Unspecified Tank	1960	1203666
K	60m N	Unspecified Tank	1960	1204796
K	60m N	Unspecified Tanks	1976	1211526
R	64m S	Disused Air Shaft	1991	1223647
R	64m S	Disused Air Shaft	1976	1240755
K	70m N	Unspecified Tanks	1976	1187214
K	70m N	Unspecified Tank	1960	1260042
K	70m N	Unspecified Tank	1991	1277447
K	84m N	Unspecified Tanks	1991	1187124
8	85m NE	Unspecified Quarry	1885	1198967
9	97m N	Smithy	1885	1194413
S	99m S	Sewage Tank	1942	1202910
T	101m S	Unspecified Disused Tips	1976	1263905
U	102m SW	Pumping House	1899	1217384
H	103m NE	Cuttings	1899 - 1922	1275652
10	104m NE	Railway Sidings	1955	1278105
H	106m NE	Cuttings	1955	1243397
U	107m SW	Pumping House	1885	1286455
W	124m S	Unspecified Disused Quarry	1976	1196494
X	126m S	Trial Shafts	1923	1221114
X	130m S	Trial Shafts	1899 - 1923	1273932
X	131m S	Unspecified Shaft	1976	1269000
X	131m S	Unspecified Shaft	1991	1287768
X	135m S	Trial Shaft	1885	1201847



ID	Location	Land use	Dates present	Group ID
Y	137m N	Cuttings	1923	1264194
Y	143m N	Cuttings	1885	1219837
Z	154m S	Unspecified Depot	1991	1237895
T	155m S	Unspecified Shaft	1991	1225724
T	155m S	Unspecified Shaft	1976	1290267
Z	156m S	Unspecified Quarry	1925	1289684
Z	157m S	Unspecified Quarry	1960	1257135
AA	159m S	Unspecified Disused Tip	1976	1209202
AA	159m S	Unspecified Disused Quarry	1991	1196487
AB	161m SW	Air Shafts	1976	1253984
AB	161m SW	Air Shafts	1991	1285735
AB	161m SW	Air Shafts	1991	1233498
AB	161m SW	Air Shafts	1976	1243215
AA	161m SW	Unspecified Quarry	1885	1264808
AC	163m S	Disused Air Shaft	1976	1280695
AC	163m S	Disused Air Shaft	1991	1286711
T	164m S	Trial Shafts	1899 - 1923	1231032
T	166m S	Trial Shafts	1923	1255349
AB	167m SW	Unspecified Tank	1960	1203707
W	168m S	Unspecified Shaft	1976	1271532
W	168m S	Unspecified Shaft	1991	1285231
AE	171m NE	Cuttings	1922	1256580
AE	171m NE	Cuttings	1899	1271771
AF	172m NE	Unspecified Commercial/Industrial	1980	1238138
AF	177m NE	Unspecified Commercial/Industrial	1955	1233813
AG	181m S	Disused Air Shaft	1991	1225179
AG	181m S	Disused Air Shaft	1976	1226808
AH	182m NE	Cuttings	1980	1292703



ID	Location	Land use	Dates present	Group ID
Z	186m S	Unspecified Quarry	1885	1245970
AA	189m SW	Refuse Heap	1960	1179438
AI	189m NE	Unspecified Ground Workings	1925 - 1960	1281828
AJ	190m W	Unspecified Tanks	1991	1186906
AJ	190m W	Unspecified Tank	1976	1203708
12	190m NE	Unspecified Quarry	1885	1198968
AK	190m S	Unspecified Quarry	1885	1198305
AH	193m NE	Cuttings	1922	1220697
AH	193m NE	Cuttings	1899	1268655
AA	193m SW	Unspecified Quarry	1923	1218523
AA	196m SW	Unspecified Quarry	1899	1282176
AL	199m W	Unspecified Mine	1991	1244493
AL	199m W	Unspecified Mine	1976	1279512
AH	199m NE	Cuttings	1885	1266852
AM	205m W	Old Air Shaft	1923	1264912
AA	205m SW	Slope Shaft	1885	1257421
AM	207m W	Old Air Shaft	1923	1277963
AK	208m S	Unspecified Quarry	1899	1198329
AA	209m SW	Railway Sidings	1923	1257730
AA	209m SW	Tramway Sidings	1899 - 1923	1289093
AM	211m W	Old Air Shaft	1960	1215081
Z	212m S	Unspecified Quarry	1899	1258402
AA	214m SW	Railway Sidings	1885	1258129
AI	216m NE	Unspecified Quarry	1899	1198319
AN	216m SW	Trial Shafts	1960	1260457
AN	217m SW	Trial Shaft	1991	1216447
AN	217m SW	Trial Shaft	1976	1224416
AN	220m SW	Trial Shafts	1899 - 1923	1249268



ID	Location	Land use	Dates present	Group ID
AN	221m SW	Trial Shafts	1923	1272548
AN	222m SW	Trial Shaft	1885	1223011
13	225m N	Cemetery	1980	1180986
AL	227m W	Unspecified Quarry	1899 - 1923	1258480
AO	227m N	Cemetery	1919	1249074
AO	227m N	Cemetery	1923	1290487
AL	229m W	Unspecified Quarry	1960	1214890
AL	230m W	Unspecified Quarry	1923	1274287
14	235m W	Tramway Sidings	1899 - 1923	1211575
AL	235m W	Railway Sidings	1923	1284000
AO	238m N	Cemetery	1960	1270349
AO	238m N	Cemetery	1976 - 1991	1277289
15	248m SW	Slope Shaft	1960	1231876
16	253m W	Burial Ground	1885	1201919
AP	255m N	Cuttings	1923	1265359
18	262m N	Cuttings	1885	1237389
Z	262m S	Unspecified Depot	1976	1289786
AF	264m NE	Unspecified Tanks	1980	1187122
AP	264m N	Cuttings	1899 - 1923	1227455
AP	270m N	Cuttings	1960	1244744
AL	270m W	Railway Sidings	1885	1264758
AL	272m SW	Unspecified Shaft	1976	1211268
AL	272m SW	Unspecified Shaft	1991	1213381
AL	279m SW	Slope Shaft	1885	1193494
AQ	284m S	Unspecified Depot	1976	1214891
AQ	284m S	Unspecified Depot	1991	1237997
AA	284m SW	Unspecified Shaft	1976	1215574
AA	284m SW	Unspecified Shaft	1991	1282326



ID	Location	Land use	Dates present	Group ID
AR	295m SW	Trial Shafts	1899 - 1923	1231212
AR	298m SW	Trial Shafts	1923	1279186
AS	299m NE	Railway Sidings	1980	1279563
AR	299m SW	Trial Shafts	1960	1194047
AT	301m SW	Unspecified Shaft	1991	1223888
AT	301m SW	Unspecified Shaft	1976	1272344
AF	310m NE	Unspecified Tanks	1980	1187212
AL	311m SW	Electric Substation	1991	1228919
AL	311m SW	Electric Substation	1976	1238380
21	316m NE	Railway Building	1980	1206929
AU	320m SW	Trial Shaft	1899 - 1923	1267365
AS	322m NE	Railway Building	1980	1206927
AU	324m SW	Trial Shaft	1923	1219459
AU	325m SW	Trial Shaft	1960	1256903
AU	328m SW	Trial Shaft	1885	1201853
AU	330m SW	Unspecified Shaft	1991	1225613
AU	330m SW	Unspecified Shaft	1976	1229032
AV	332m NE	Cuttings	1938	1240628
AV	333m NE	Cuttings	1899 - 1922	1218727
AV	334m NE	Cuttings	1885	1225648
23	335m NE	Cuttings	1955	1262011
AW	338m NE	Railway Sidings	1982 - 1990	1255342
24	340m NE	Railway Sidings	1976	1256277
AX	346m SW	Trial Shaft	1976	1265392
AX	346m SW	Trial Shaft	1991	1280917
AX	349m SW	Trial Shafts	1960	1194045
AX	350m SW	Trial Shafts	1899 - 1923	1287693
AX	353m SW	Trial Shafts	1923	1285436



ID	Location	Land use	Dates present	Group ID
AX	355m SW	Trial Shaft	1885	1284500
AY	374m NW	Cuttings	1923	1291026
AY	384m NW	Cuttings	1899 - 1923	1229714
AY	387m NW	Cuttings	1960	1260888
AZ	396m SW	Trial Shafts	1899 - 1923	1215553
AZ	399m SW	Trial Shafts	1923	1219129
AZ	399m SW	Trial Shafts	1960	1194048
AZ	402m SW	Trial Shaft	1885	1201850
BA	403m SW	Trial Shaft	1923	1255797
BA	403m SW	Trial Shaft	1899	1267697
AY	403m NW	Railway Building	1885	1206928
BA	404m SW	Trial Shaft	1923	1236114
AW	405m NE	Railway Sidings	1938	1228795
AY	406m NW	Cuttings	1991	1229489
AY	406m NW	Cuttings	1976	1247413
BA	408m SW	Trial Shaft	1885	1244459
BA	408m SW	Trial Shaft	1960	1201852
AW	408m NE	Railway Sidings	1899 - 1922	1259175
25	413m NE	Railway Buildings	1976	1180371
BB	421m SW	Trial Shaft	1923	1254316
BB	427m W	Trial Shaft	1899	1268753
BC	431m SW	Unspecified Quarry	1923	1228132
BC	456m SW	Unspecified Quarry	1899	1281159
BC	460m SW	Unspecified Ground Workings	1960	1183114
BB	462m SW	Trial Shaft	1960	1270396
27	465m NW	Sewage Pits	1919 - 1923	1220511
BC	465m SW	Unspecified Tank	1923	1237600
BC	465m SW	Unspecified Tank	1899	1254917



ID	Location	Land use	Dates present	Group ID
BC	467m SW	Unspecified Tank	1923	1280231
BC	468m SW	Unspecified Tank	1960	1236006
28	471m NE	Cuttings	1976	1233761
29	475m NW	Sewage Pits	1923	1186188
BB	477m W	Trial Shaft	1923	1278158
BC	480m SW	Slope Shaft	1923	1193493
BC	481m SW	Unspecified Shaft	1923	1189493
BD	485m W	Unspecified Tank	1923 - 1960	1224206
BD	487m W	Unspecified Tank	1923	1257146
BC	492m SW	Tramway Sidings	1899	1208036
BC	492m SW	Railway Sidings	1923	1270211
BC	492m SW	Railway Sidings	1885	1264093

This data is sourced from Ordnance Survey / Groundsure.

1.2 Historical tanks

Records within 500m

28

Tank features digitised from historical Ordnance Survey mapping at high-detail 1:1,250 and 1:2,500 scale, intelligently grouped into contiguous features. To prevent misrepresentation of the size of historical features at any given time, features are only grouped if they have similar geometries within immediately preceding or succeeding map editions. See section 2 for a breakdown of grouping if required. Grouped and the original ungrouped features can be cross-referenced across sections 1 and 2 using the 'Group ID'.

Features are displayed on the Past land use map on [page 14 >](#)

ID	Location	Land use	Dates present	Group ID
C	18m N	Tanks	1970	176959
C	25m N	Tanks	1970	176962
K	26m N	Tanks	1970	176960
K	37m N	Tanks	1989	176955
6	49m NW	Tanks	1990	188062
Q	56m S	Unspecified Tank	1921	182632



ID	Location	Land use	Dates present	Group ID
7	67m N	Unspecified Tank	1988	184417
K	67m N	Unspecified Tank	1970 - 1989	195980
K	73m N	Tanks	1989	176956
K	73m N	Tanks	1970	176961
K	74m N	Unspecified Tank	1970	181207
K	79m N	Tanks	1989	176954
K	96m N	Tanks	1989	176953
M	107m W	Tanks	1970	197534
S	107m S	Sewage Tank	1942	178519
M	108m W	Tanks	1990	201699
K	111m N	Tanks	1989	176957
11	149m N	Unspecified Tank	1970	179358
Z	203m S	Unspecified Tank	1900	181205
AH	239m NE	Unspecified Tank	1988	184418
AH	239m NE	Tanks	1988	177932
Z	248m S	Unspecified Tank	1970	181212
AF	268m NE	Tanks	1970	177934
AF	315m NE	Unspecified Tank	1970 - 1988	201452
BC	449m SW	Unspecified Tank	1921	181195
BC	465m SW	Unspecified Tank	1900	181204
BD	493m W	Unspecified Tank	1921	181198
BD	494m W	Unspecified Tank	1921	181201

This data is sourced from Ordnance Survey / Groundsure.

1.3 Historical energy features

Records within 500m

13

Energy features digitised from historical Ordnance Survey mapping at high-detail 1:1,250 and 1:2,500 scale, intelligently grouped into contiguous features. To prevent misrepresentation of the size of historical features at any given time, features are only grouped if they have similar geometries within immediately preceding or



succeeding map editions. See section 2 for a breakdown of grouping if required. Grouped and the original ungrouped features can be cross-referenced across sections 1 and 2 using the 'Group ID'.

Features are displayed on the Past land use map on [page 14 >](#)

ID	Location	Land use	Dates present	Group ID
K	34m N	Electricity Substation	1989	106449
V	108m SW	Electricity Substation	1990	111165
V	110m SW	Electricity Substation	1970	113929
S	138m S	Electricity Substation	1973	105497
S	156m S	Electricity Substation	1990	115800
AD	164m SW	Electricity Substation	1970	106445
AD	177m SW	Electricity Substation	1990	115273
17	253m S	Electricity Substation	1973 - 1990	110295
19	263m SW	Electricity Substation	1989	106450
AL	304m SW	Electricity Substation	1990	118519
AL	305m SW	Electricity Substation	1970	106443
22	316m SW	Electricity Substation	1970 - 1990	123375
26	436m S	Electricity Substation	1973 - 1990	124245

This data is sourced from Ordnance Survey / Groundsure.

1.4 Historical petrol stations

Records within 500m

0

Petrol stations digitised from historical Ordnance Survey mapping at high-detail 1:1,250 and 1:2,500 scale, intelligently grouped into contiguous features. To prevent misrepresentation of the size of historical features at any given time, features are only grouped if they have similar geometries within immediately preceding or succeeding map editions. See section 2 for a breakdown of grouping if required. Grouped and the original ungrouped features can be cross-referenced across sections 1 and 2 using the 'Group ID'.

This data is sourced from Ordnance Survey / Groundsure.

1.5 Historical garages

Records within 500m

2

Garages digitised from historical Ordnance Survey mapping at high-detail 1:1,250 and 1:2,500 scale, intelligently grouped into contiguous features. To prevent misrepresentation of the size of historical features at any given time, features are only grouped if they have similar geometries within immediately preceding or succeeding map editions. See section 2 for a breakdown of grouping if required. Grouped and the original ungrouped features can be cross-referenced across sections 1 and 2 using the 'Group ID'.

Features are displayed on the Past land use map on [page 14 >](#)

ID	Location	Land use	Dates present	Group ID
F	On site	Garage	1970	35871
F	10m W	Garage	1990	39847

This data is sourced from Ordnance Survey / Groundsure.

1.6 Historical military land

Records within 500m

2

Areas of military land digitised from multiple sources including the National Archives, local records, MOD records and verified other sources, intelligently grouped into contiguous features.

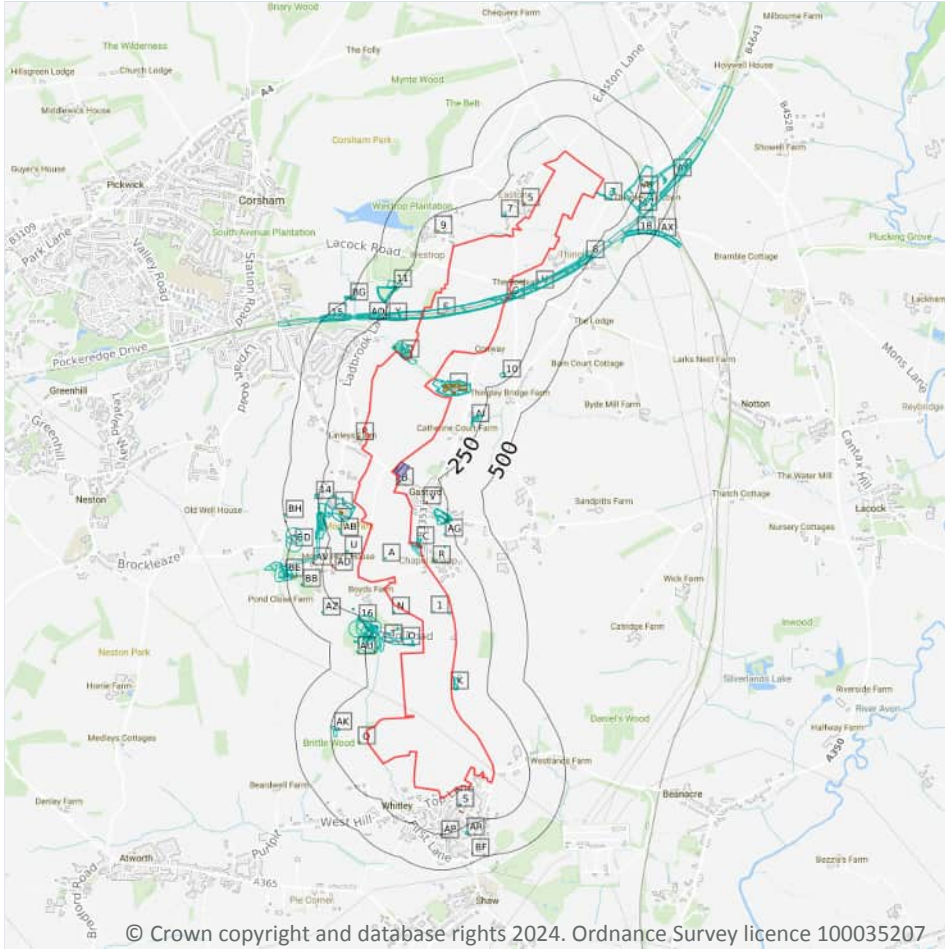
Features are displayed on the Past land use map on [page 14 >](#)

ID	Location	Site Name	Date of Operation	Activities
5	On site	Mork's Park Quarry	c.1886 - 1937	c.1886: Used as quarry mines; c.1937: Used as ammunition and explosives stores
20	287m SW	Ridge quarry	c.WW1 - 1964	c.WW1: Underground storage of trinitrotoluene (TNT), cordite; c.1922: Vacated; c.1934: Requisitioned by the War Office; c.1936-1955: RAF; c.1975: The Ridge was repurchased by the Neston Estate

This data is sourced from Ordnance Survey / Groundsure / other sources.



2 Past land use - un-grouped



Site Outline

Search buffers in metres (m)

- Historical industrial land uses
- Historical tanks
- Historical energy features
- Historical garages

2.1 Historical industrial land uses

Records within 500m **269**

Potentially contaminative land use features digitised from historical Ordnance Survey mapping at 1:10,000 and 10,560 scale. Any records shown are available intelligently grouped in section 1. Grouped and the original ungrouped features can be cross-referenced across sections 1 and 2 using the 'Group ID'.

Features are displayed on the Past land use - un-grouped map on [page 27 >](#)

ID	Location	Land Use	Date	Group ID
1	On site	Trial Shaft	1885	1201846
2	On site	Unspecified Pit	1885	1190946
3	On site	Unspecified Quarry	1899	1198966

ID	Location	Land Use	Date	Group ID
4	On site	Cuttings	1885	1257390
A	On site	Trial Shaft	1923	1237398
A	On site	Trial Shaft	1899	1279603
A	On site	Trial Shaft	1923	1279603
A	On site	Trial Shaft	1885	1232134
A	On site	Trial Shaft	1960	1239006
B	On site	Saw Pit	1899	1236621
B	On site	Saw Pit	1923	1236621
B	On site	Saw Pit	1960	1187555
B	On site	Bakery	1976	1180007
C	On site	Unspecified Ground Workings	1925	1183113
C	On site	Unspecified Quarry	1960	1213932
C	On site	Unspecified Quarry	1925	1213932
D	On site	Sewage Works	1925	1281480
D	On site	Filter Beds	1925	1197692
D	On site	Sewage Works	1991	1250615
D	On site	Unspecified Works	1960	1195946
D	On site	Sewage Farm	1976	1185569
E	On site	Cuttings	1991	1230475
E	On site	Cuttings	1960	1231409
E	On site	Cuttings	1976	1218453
E	On site	Cuttings	1925	1215789
E	On site	Cuttings	1899	1235480
F	On site	Garage	1991	1221109
F	On site	Garage	1976	1232081
G	On site	Cuttings	1922	1281052
G	On site	Cuttings	1899	1276490
H	On site	Cuttings	1938	1261580



ID	Location	Land Use	Date	Group ID
B	1m W	Saw Pit	1923	1214500
C	4m S	Unspecified Ground Workings	1925	1183112
D	5m N	Filter Beds	1925	1197693
I	8m N	Cuttings	1991	1280169
I	8m N	Cuttings	1960	1256003
I	8m N	Cuttings	1976	1280169
D	9m N	Unspecified Tanks	1991	1211738
D	9m N	Unspecified Tanks	1976	1232961
J	9m N	Unspecified Commercial/Industrial	1960	1188542
K	10m S	Unspecified Ground Workings	1925	1183090
I	10m N	Cuttings	1922	1221239
I	10m N	Cuttings	1899	1221239
D	13m N	Unspecified Tanks	1991	1187213
D	13m N	Filter Beds	1976	1258320
J	13m N	Sewage Works	1991	1202512
J	14m N	Sewage Farm	1976	1185570
H	14m N	Cuttings	1885	1251696
K	15m S	Unspecified Heap	1960	1200392
D	21m N	Filter Beds	1925	1252099
L	22m W	Unspecified Depot	1991	1253275
L	22m W	Unspecified Depot	1976	1225355
J	25m N	Unspecified Tanks	1991	1265727
J	25m N	Unspecified Tanks	1976	1251241
M	33m S	Unspecified Shaft	1991	1239028
M	33m S	Unspecified Shaft	1976	1285161
J	35m N	Unspecified Tanks	1991	1240957
N	40m S	Trial Shaft	1923	1225980
N	41m S	Trial Shaft	1960	1225980



ID	Location	Land Use	Date	Group ID
D	43m N	Sludge Beds	1976	1186253
N	44m S	Trial Shaft	1899	1218539
N	44m S	Trial Shaft	1923	1218539
O	48m S	Unspecified Disused Tips	1976	1222279
O	51m S	Unspecified Disused Tips	1991	1283256
J	52m N	Sludge Beds	1976	1186255
L	54m W	Unspecified Tanks	1991	1286053
L	54m W	Unspecified Tanks	1976	1219966
Q	54m S	Unspecified Tank	1923	1238014
Q	54m S	Unspecified Tank	1923	1238014
Q	58m S	Unspecified Tank	1960	1203666
J	60m N	Unspecified Tank	1960	1204796
J	60m N	Unspecified Tanks	1976	1211526
R	64m S	Disused Air Shaft	1991	1223647
R	64m S	Disused Air Shaft	1976	1240755
J	70m N	Unspecified Tank	1991	1277447
J	70m N	Unspecified Tank	1960	1260042
J	70m N	Unspecified Tanks	1976	1187214
J	84m N	Unspecified Tanks	1991	1187124
6	85m NE	Unspecified Quarry	1885	1198967
H	90m NE	Cuttings	1980	1280169
7	97m N	Smithy	1885	1194413
S	99m S	Sewage Tank	1942	1202910
T	101m S	Unspecified Disused Tips	1976	1263905
U	102m SW	Pumping House	1899	1217384
H	103m NE	Cuttings	1922	1275652
H	103m NE	Cuttings	1899	1275652
8	104m NE	Railway Sidings	1955	1278105



ID	Location	Land Use	Date	Group ID
H	106m NE	Cuttings	1955	1243397
U	107m SW	Pumping House	1885	1286455
W	124m S	Unspecified Disused Quarry	1976	1196494
X	126m S	Trial Shafts	1923	1221114
X	130m S	Trial Shafts	1899	1273932
X	130m S	Trial Shafts	1923	1273932
X	131m S	Unspecified Shaft	1991	1287768
X	131m S	Unspecified Shaft	1976	1269000
X	135m S	Trial Shaft	1885	1201847
Y	137m N	Cuttings	1923	1264194
Y	138m N	Cuttings	1923	1215789
Y	138m N	Cuttings	1899	1235480
Y	143m N	Cuttings	1885	1219837
Z	154m S	Unspecified Depot	1991	1237895
T	155m S	Unspecified Shaft	1991	1225724
T	155m S	Unspecified Shaft	1976	1290267
Z	156m S	Unspecified Quarry	1925	1289684
Z	157m S	Unspecified Quarry	1960	1257135
AA	159m S	Unspecified Disused Tip	1976	1209202
AA	159m S	Unspecified Disused Quarry	1991	1196487
AB	161m SW	Air Shafts	1991	1285735
AB	161m SW	Air Shafts	1976	1253984
AB	161m SW	Air Shafts	1991	1233498
AB	161m SW	Air Shafts	1976	1243215
AA	161m SW	Unspecified Quarry	1885	1264808
AC	163m S	Disused Air Shaft	1991	1286711
AC	163m S	Disused Air Shaft	1976	1280695
T	164m S	Trial Shafts	1899	1231032



ID	Location	Land Use	Date	Group ID
T	164m S	Trial Shafts	1923	1231032
T	166m S	Trial Shafts	1923	1255349
AB	167m SW	Unspecified Tank	1960	1203707
W	168m S	Unspecified Shaft	1991	1285231
W	168m S	Unspecified Shaft	1976	1271532
AE	171m NE	Cuttings	1922	1256580
AE	171m NE	Cuttings	1899	1271771
AF	172m NE	Unspecified Commercial/Industrial	1980	1238138
AF	177m NE	Unspecified Commercial/Industrial	1955	1233813
AG	181m S	Disused Air Shaft	1991	1225179
AG	181m S	Disused Air Shaft	1976	1226808
AH	182m NE	Cuttings	1980	1292703
Z	186m S	Unspecified Quarry	1885	1245970
AA	189m SW	Refuse Heap	1960	1179438
AI	189m NE	Unspecified Ground Workings	1960	1281828
AJ	190m W	Unspecified Tanks	1991	1186906
AJ	190m W	Unspecified Tank	1976	1203708
10	190m NE	Unspecified Quarry	1885	1198968
AK	190m S	Unspecified Quarry	1885	1198305
AI	191m NE	Unspecified Ground Workings	1925	1281828
AH	193m NE	Cuttings	1922	1220697
AH	193m NE	Cuttings	1899	1268655
AA	193m SW	Unspecified Quarry	1923	1218523
AA	196m SW	Unspecified Quarry	1923	1218523
AA	196m SW	Unspecified Quarry	1899	1282176
AL	199m W	Unspecified Mine	1991	1244493
AL	199m W	Unspecified Mine	1976	1279512
AH	199m NE	Cuttings	1885	1266852



ID	Location	Land Use	Date	Group ID
AM	205m W	Old Air Shaft	1923	1264912
AA	205m SW	Slope Shaft	1885	1257421
AM	207m W	Old Air Shaft	1923	1277963
AK	208m S	Unspecified Quarry	1899	1198329
AA	209m SW	Tramway Sidings	1899	1289093
AA	209m SW	Railway Sidings	1923	1257730
AA	210m SW	Tramway Sidings	1923	1289093
AM	211m W	Old Air Shaft	1960	1215081
Z	212m S	Unspecified Quarry	1899	1258402
AA	214m SW	Railway Sidings	1885	1258129
AI	216m NE	Unspecified Quarry	1899	1198319
AN	216m SW	Trial Shafts	1960	1260457
AN	217m SW	Trial Shaft	1991	1216447
AN	217m SW	Trial Shaft	1976	1224416
AN	220m SW	Trial Shafts	1899	1249268
AN	220m SW	Trial Shafts	1923	1249268
AN	221m SW	Trial Shafts	1923	1272548
AN	222m SW	Trial Shaft	1885	1223011
11	225m N	Cemetery	1980	1180986
AL	227m W	Unspecified Quarry	1923	1258480
AL	227m W	Unspecified Quarry	1899	1258480
AO	227m N	Cemetery	1919	1249074
AO	227m N	Cemetery	1923	1290487
AL	229m W	Unspecified Quarry	1960	1214890
AL	230m W	Unspecified Quarry	1923	1274287
AL	235m W	Tramway Sidings	1899	1211575
AL	235m W	Railway Sidings	1923	1284000
AO	238m N	Cemetery	1991	1277289



ID	Location	Land Use	Date	Group ID
AO	238m N	Cemetery	1960	1270349
AO	238m N	Cemetery	1976	1277289
12	248m SW	Slope Shaft	1960	1231876
13	250m W	Tramway Sidings	1923	1211575
14	253m W	Burial Ground	1885	1201919
AQ	255m N	Cuttings	1923	1265359
15	262m N	Cuttings	1885	1237389
Z	262m S	Unspecified Depot	1976	1289786
AF	264m NE	Unspecified Tanks	1980	1187122
AQ	264m N	Cuttings	1923	1227455
AQ	264m N	Cuttings	1899	1227455
AQ	270m N	Cuttings	1960	1244744
AL	270m W	Railway Sidings	1885	1264758
AL	272m SW	Unspecified Shaft	1991	1213381
AL	272m SW	Unspecified Shaft	1976	1211268
AL	279m SW	Slope Shaft	1885	1193494
AR	284m S	Unspecified Depot	1991	1237997
AR	284m S	Unspecified Depot	1976	1214891
AA	284m SW	Unspecified Shaft	1991	1282326
AA	284m SW	Unspecified Shaft	1976	1215574
AS	295m SW	Trial Shafts	1899	1231212
AS	295m SW	Trial Shafts	1923	1231212
AS	298m SW	Trial Shafts	1923	1279186
AT	299m NE	Railway Sidings	1980	1279563
AS	299m SW	Trial Shafts	1960	1194047
AU	301m SW	Unspecified Shaft	1991	1223888
AU	301m SW	Unspecified Shaft	1976	1272344
AF	310m NE	Unspecified Tanks	1980	1187212



ID	Location	Land Use	Date	Group ID
AL	311m SW	Electric Substation	1991	1228919
AL	311m SW	Electric Substation	1976	1238380
17	316m NE	Railway Building	1980	1206929
AW	320m SW	Trial Shaft	1899	1267365
AW	320m SW	Trial Shaft	1923	1267365
AT	322m NE	Railway Building	1980	1206927
AW	324m SW	Trial Shaft	1923	1219459
AW	325m SW	Trial Shaft	1960	1256903
AW	328m SW	Trial Shaft	1885	1201853
AW	330m SW	Unspecified Shaft	1991	1225613
AW	330m SW	Unspecified Shaft	1976	1229032
AX	332m NE	Cuttings	1938	1240628
AX	333m NE	Cuttings	1922	1218727
AX	333m NE	Cuttings	1899	1218727
AX	334m NE	Cuttings	1885	1225648
18	335m NE	Cuttings	1955	1262011
AY	338m NE	Railway Sidings	1990	1255342
AY	338m NE	Railway Sidings	1982	1255342
19	340m NE	Railway Sidings	1976	1256277
AZ	346m SW	Trial Shaft	1991	1280917
AZ	346m SW	Trial Shaft	1976	1265392
AZ	349m SW	Trial Shafts	1960	1194045
AZ	350m SW	Trial Shafts	1899	1287693
AZ	350m SW	Trial Shafts	1923	1287693
AZ	353m SW	Trial Shafts	1923	1285436
AZ	355m SW	Trial Shaft	1885	1284500
BA	374m NW	Cuttings	1923	1291026
BA	384m NW	Cuttings	1923	1229714



ID	Location	Land Use	Date	Group ID
BA	384m NW	Cuttings	1899	1229714
BA	387m NW	Cuttings	1960	1260888
BB	396m SW	Trial Shafts	1899	1215553
BB	396m SW	Trial Shafts	1923	1215553
BB	399m SW	Trial Shafts	1923	1219129
BB	399m SW	Trial Shafts	1960	1194048
BB	402m SW	Trial Shaft	1885	1201850
BC	403m SW	Trial Shaft	1899	1267697
BC	403m SW	Trial Shaft	1923	1255797
BA	403m NW	Railway Building	1885	1206928
BC	404m SW	Trial Shaft	1923	1236114
AY	405m NE	Railway Sidings	1938	1228795
BA	406m NW	Cuttings	1991	1229489
BA	406m NW	Cuttings	1976	1247413
BC	408m SW	Trial Shaft	1885	1244459
BC	408m SW	Trial Shaft	1960	1201852
AY	408m NE	Railway Sidings	1922	1259175
AY	408m NE	Railway Sidings	1899	1259175
20	413m NE	Railway Buildings	1976	1180371
BD	421m SW	Trial Shaft	1923	1254316
BD	427m W	Trial Shaft	1899	1268753
BE	431m SW	Unspecified Quarry	1923	1228132
BE	456m SW	Unspecified Quarry	1899	1281159
BE	460m SW	Unspecified Ground Workings	1960	1183114
BD	462m SW	Trial Shaft	1960	1270396
BG	465m NW	Sewage Pits	1923	1220511
BE	465m SW	Unspecified Tank	1899	1254917
BE	465m SW	Unspecified Tank	1923	1237600



ID	Location	Land Use	Date	Group ID
BE	467m SW	Unspecified Tank	1923	1280231
BE	468m SW	Unspecified Tank	1960	1236006
BG	469m NW	Sewage Pits	1919	1220511
21	471m NE	Cuttings	1976	1233761
22	475m NW	Sewage Pits	1923	1186188
BD	477m W	Trial Shaft	1923	1278158
BE	480m SW	Slope Shaft	1923	1193493
BE	481m SW	Unspecified Shaft	1923	1189493
BH	485m W	Unspecified Tank	1923	1224206
BH	485m W	Unspecified Tank	1960	1224206
BH	487m W	Unspecified Tank	1923	1257146
BE	492m SW	Tramway Sidings	1899	1208036
BE	492m SW	Railway Sidings	1923	1270211
23	492m SW	Railway Sidings	1885	1264093

This data is sourced from Ordnance Survey / Groundsure.

2.2 Historical tanks

Records within 500m

32

Tank features digitised from historical Ordnance Survey mapping at high-detail 1:1,250 and 1:2,500 scale. Any records shown are available intelligently grouped in section 1. Grouped and the original un-grouped features can be cross-referenced across sections 1 and 2 using the 'Group ID'.

Features are displayed on the Past land use - un-grouped map on [page 27 >](#)

ID	Location	Land Use	Date	Group ID
D	18m N	Tanks	1970	176959
D	25m N	Tanks	1970	176962
J	26m N	Tanks	1970	176960
J	37m N	Tanks	1989	176955
P	49m NW	Tanks	1990	188062
P	49m NW	Tanks	1990	188062




ID	Location	Land Use	Date	Group ID
Q	56m S	Unspecified Tank	1921	182632
5	67m N	Unspecified Tank	1988	184417
J	67m N	Unspecified Tank	1989	195980
J	68m N	Unspecified Tank	1970	195980
J	73m N	Tanks	1989	176956
J	73m N	Tanks	1970	176961
J	74m N	Unspecified Tank	1970	181207
J	79m N	Tanks	1989	176954
J	96m N	Tanks	1989	176953
L	107m W	Tanks	1970	197534
S	107m S	Sewage Tank	1942	178519
L	108m W	Tanks	1990	201699
L	108m W	Tanks	1990	201699
J	111m N	Tanks	1989	176957
9	149m N	Unspecified Tank	1970	179358
Z	203m S	Unspecified Tank	1900	181205
AH	239m NE	Unspecified Tank	1988	184418
AH	239m NE	Tanks	1988	177932
Z	248m S	Unspecified Tank	1970	181212
AF	268m NE	Tanks	1970	177934
AF	315m NE	Unspecified Tank	1988	201452
AF	316m NE	Unspecified Tank	1970	201452
BE	449m SW	Unspecified Tank	1921	181195
BE	465m SW	Unspecified Tank	1900	181204
BH	493m W	Unspecified Tank	1921	181198
BH	494m W	Unspecified Tank	1921	181201

This data is sourced from Ordnance Survey / Groundsure.



Contact us with any questions at:

 [01273 257 755](tel:01273 257 755)

Date: 7 October 2024

2.3 Historical energy features

Records within 500m
25

Energy features digitised from historical Ordnance Survey mapping at high-detail 1:1,250 and 1:2,500 scale. Any records shown are available intelligently grouped in section 1. Grouped and the original un-grouped features can be cross-referenced across sections 1 and 2 using the 'Group ID'.

Features are displayed on the Past land use - un-grouped map on [page 27 >](#)

ID	Location	Land Use	Date	Group ID
J	34m N	Electricity Substation	1989	106449
V	108m SW	Electricity Substation	1990	111165
V	108m SW	Electricity Substation	1990	111165
V	108m SW	Electricity Substation	1990	111165
V	108m SW	Electricity Substation	1990	111165
V	110m SW	Electricity Substation	1970	113929
S	138m S	Electricity Substation	1973	105497
S	156m S	Electricity Substation	1990	115800
S	156m S	Electricity Substation	1990	115800
AD	164m SW	Electricity Substation	1970	106445
AD	177m SW	Electricity Substation	1990	115273
AD	177m SW	Electricity Substation	1990	115273
AP	253m S	Electricity Substation	1973	110295
AP	254m S	Electricity Substation	1990	110295
AP	254m S	Electricity Substation	1990	110295
16	263m SW	Electricity Substation	1989	106450
AL	304m SW	Electricity Substation	1990	118519
AL	304m SW	Electricity Substation	1990	118519
AL	305m SW	Electricity Substation	1970	106443
AV	316m SW	Electricity Substation	1970	123375
AV	318m SW	Electricity Substation	1990	123375
AV	318m SW	Electricity Substation	1990	123375
BF	436m S	Electricity Substation	1990	124245



ID	Location	Land Use	Date	Group ID
BF	436m S	Electricity Substation	1990	124245
BF	437m S	Electricity Substation	1973	124245

This data is sourced from Ordnance Survey / Groundsure.

2.4 Historical petrol stations

Records within 500m

0

Petrol stations digitised from historical Ordnance Survey mapping at high-detail 1:1,250 and 1:2,500 scale. Any records shown are available intelligently grouped in section 1. Grouped and the original un-grouped features can be cross-referenced across sections 1 and 2 using the 'Group ID'.

This data is sourced from Ordnance Survey / Groundsure.

2.5 Historical garages

Records within 500m

3

Garages digitised from historical Ordnance Survey mapping at high-detail 1:1,250 and 1:2,500 scale. Any records shown are available intelligently grouped in section 1. Grouped and the original un-grouped features can be cross-referenced across sections 1 and 2 using the 'Group ID'.

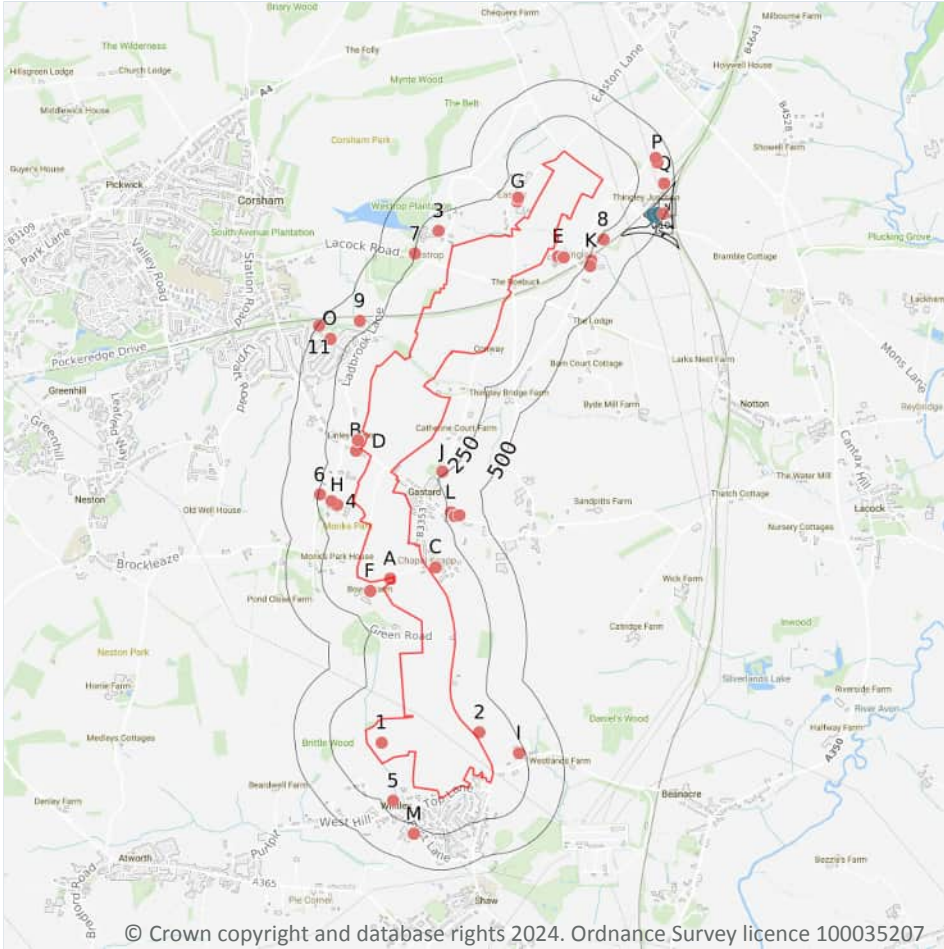
Features are displayed on the Past land use - un-grouped map on [page 27 >](#)

ID	Location	Land Use	Date	Group ID
F	On site	Garage	1970	35871
F	10m W	Garage	1990	39847
F	10m W	Garage	1990	39847

This data is sourced from Ordnance Survey / Groundsure.



3 Waste and landfill



© Crown copyright and database rights 2024. Ordnance Survey licence 100035207

- Site Outline
- Search buffers in metres (m)
- Historical landfill (EA/NRW)
- Historical waste sites
- Licensed waste sites
- Waste exemptions

3.1 Active or recent landfill

Records within 500m

0

Active or recently closed landfill sites under Environment Agency/Natural Resources Wales regulation.

This data is sourced from the Environment Agency and Natural Resources Wales.

3.2 Historical landfill (BGS records)

Records within 500m

0

Landfill sites identified on a survey carried out on behalf of the DoE in 1973. These sites may have been closed or operational at this time.

This data is sourced from the British Geological Survey.



3.3 Historical landfill (LA/mapping records)

Records within 500m

0

Landfill sites identified from Local Authority records and high detail historical mapping.

This data is sourced from the Ordnance Survey/Groundsure and Local Authority records.

3.4 Historical landfill (EA/NRW records)

Records within 500m

2

Known historical (closed) landfill sites (e.g. sites where there is no PPC permit or waste management licence currently in force). This includes sites that existed before the waste licensing regime and sites that have been licensed in the past but where a licence has been revoked, ceased to exist or surrendered and a certificate of completion has been issued.

Features are displayed on the Waste and landfill map on [page 41 >](#)

ID	Location	Details		
10	329m NE	Site Address: Disused Railway Cutting, Thingley Licence Holder Address: Northway, Gloucester Road North, Filton, Bristol, Avon	Waste Licence: Yes Site Reference: NW/90/0073/WD Waste Type: Inert Environmental Permitting Regulations (Waste) Reference: - Licence Issue: 02/04/1991 Licence Surrender: -	Operator: - Licence Holder: Churngold Excavations Limited First Recorded - Last Recorded: -
N	375m NE	Site Address: Thingley Junction, Thingley Junction Landfill Site, Thingley Junction, Thingley, Chippenham, Wiltshire Licence Holder Address: Northway, Gloucester Road North, Filton, Bristol, Avon	Waste Licence: Yes Site Reference: NW/88/0062/WD Waste Type: Inert Environmental Permitting Regulations (Waste) Reference: EM1/L/CHU062 Licence Issue: 20/02/1989 Licence Surrender: 06/07/2000	Operator: - Licence Holder: Churngold Excavations Limited First Recorded 01/06/1985 Last Recorded: -

This data is sourced from the Environment Agency and Natural Resources Wales.

3.5 Historical waste sites

Records within 500m

1

Waste site records derived from Local Authority planning records and high detail historical mapping.

Features are displayed on the Waste and landfill map on [page 41 >](#)

ID	Location	Address	Further Details	Date
Q	405m NE	Site Address: Land at Thingley Junction, Easton Lane, Chippenham, Wiltshire, SN14 0RW	Type of Site: Recycling Facility Planning application reference: 13/01956/WCM Description: Scheme comprises use of land (former railway yard) for metal salvaging and recycling, including E.O.L.V. (End of Life Vehicle) processing; waste transfer station; including improvements to vehicular access, construction of buildings and associated sites and landscaping. (Resubmission of N/12/03988/WCM). Data source: Historic Planning Application Data Type: Point	06/05/2015

This data is sourced from Ordnance Survey/Groundsure and Local Authority records.

3.6 Licensed waste sites

Records within 500m	2
----------------------------	----------

Active or recently closed waste sites under Environment Agency/Natural Resources Wales regulation.

Features are displayed on the Waste and landfill map on [page 41 >](#)

ID	Location	Details		
N	423m NE	Site Name: Thingley Junction Landfill Site Site Address: Thingley Junction, Thingley Junction, Thingley, Chippenham, Wiltshir Correspondence Address: -	Type of Site: Landfill taking other wastes Size: 25000 tonnes Environmental Permitting Regulations (Waste) Licence Number: CHU062 EPR reference: EA/EPR/DP3390FM/S002 Operator: Churngold Excavations Ltd Waste Management licence No: 27159 Annual Tonnage: 100000	Issue Date: 20/02/1989 Effective Date: - Modified: - Surrendered Date: Jul 6 2000 12:00AM Expiry Date: - Cancelled Date: - Status: Expired
N	454m NE	Site Name: Thingley Junction Landfill Site Site Address: Thingley Junction, Thingley, Chippenham, Wiltshire, SN15 2NG Correspondence Address: -	Type of Site: Landfill taking other wastes Size: >= 75000 tonnes Environmental Permitting Regulations (Waste) Licence Number: 652638 EPR reference: EA/EPR/DP3390FM Operator: Churngold Excavations Limited Waste Management licence No: 27159 Annual Tonnage: 100000	Issue Date: 20/02/1989 Effective Date: 20/02/1989 Modified: - Surrendered Date: - Expiry Date: - Cancelled Date: - Status: Expired



This data is sourced from the Environment Agency and Natural Resources Wales.

3.7 Waste exemptions

Records within 500m

306

Activities involving the storage, treatment, use or disposal of waste that are exempt from needing a permit. Exemptions have specific limits and conditions that must be adhered to.

Features are displayed on the Waste and landfill map on [page 41 >](#)

ID	Location	Site	Reference	Category	Sub-Category	Description
1	On site	-	WEX282535	Storing waste exemption	On a farm	Storage of sludge
A	7m SW	Boyds Farm Chapel Knapp Corsham Wiltshire Sn13 9pt	EPR/SH0670D S/A001	Disposing of waste exemption	Both agricultural and non-agricultural waste	Burning waste in the open
A	7m SW	Boyds Farm Chapel Knapp Corsham Wiltshire Sn13 9pt	EPR/SH0670D S/A001	Treating waste exemption	Both agricultural and non-agricultural waste	Treatment of waste in a biobed or biofilter
A	7m SW	Boyds Farm Chapel Knapp Corsham Wiltshire Sn13 9pt	EPR/SH0670D S/A001	Using waste exemption	Both agricultural and non-agricultural waste	Spreading waste on agricultural land to confer benefit
A	7m SW	Boyds Farm Chapel Knapp Corsham Wiltshire Sn13 9pt	EPR/SH0670D S/A001	Using waste exemption	Both agricultural and non-agricultural waste	Use of mulch
A	7m SW	Boyds Farm Chapel Knapp Corsham Wiltshire Sn13 9pt	EPR/SH0670D S/A001	Disposing of waste exemption	Both agricultural and non-agricultural waste	Deposit of waste from dredging of inland waters
A	7m SW	Boyds Farm Chapel Knapp Corsham Wiltshire Sn13 9pt	EPR/SH0670D S/A001	Storing waste exemption	Both agricultural and non-agricultural waste	Storage of waste in secure containers



ID	Location	Site	Reference	Category	Sub-Category	Description
A	7m SW	Boyds Farm Chapel Knapp Corsham Wiltshire Sn13 9pt	EPR/SH0670D S/A001	Using waste exemption	Both agricultural and non- agricultural waste	Use of waste in construction
A	7m SW	Boyds Farm Chapel Knapp Corsham Wiltshire Sn13 9pt	EPR/SH0670D S/A001	Using waste exemption	Both agricultural and non- agricultural waste	Spreading of plant matter to confer benefit
A	7m SW	Boyds Farm Chapel Knapp Corsham Wiltshire Sn13 9pt	EPR/SH0670D S/A001	Using waste exemption	Both agricultural and non- agricultural waste	Incorporation of ash into soil
A	7m SW	Boyds Farm Chapel Knapp Corsham Wiltshire Sn13 9pt	EPR/SH0670D S/A001	Using waste exemption	Both agricultural and non- agricultural waste	Burning of waste as a fuel in a small appliance
A	7m SW	Boyds Farm Chapel Knapp Corsham Wiltshire Sn13 9pt	EPR/SH0670D S/A001	Storing waste exemption	Non- agricultural waste only	Storage of waste in a secure place
A	7m SW	Boyds Farm Chapel Knapp Corsham Wiltshire Sn13 9pt	EPR/SH0670D S/A001	Using waste exemption	Non- agricultural waste only	Use of waste for a specified purpose
2	31m S	-	WEX129557	Using waste exemption	Not on a farm	Use of waste in construction
B	41m W	Linleys Farm Linleys Corsham Wiltshire Sn13 9pg	EPR/QH0175R N/A001	Disposing of waste exemption	Both agricultural and non- agricultural waste	Burning waste in the open
B	41m W	Linleys Farm Linleys Corsham Wiltshire Sn13 9pg	EPR/QH0175R N/A001	Treating waste exemption	Both agricultural and non- agricultural waste	Recovery of scrap metal
B	41m W	Linleys Farm Linleys Corsham Wiltshire Sn13 9pg	EPR/QH0175R N/A001	Treating waste exemption	Both agricultural and non- agricultural waste	Treatment of waste wood and waste plant matter by chipping, shredding, cutting or pulverising



ID	Location	Site	Reference	Category	Sub-Category	Description
B	41m W	Linleys Farm Linleys Corsham Wiltshire Sn13 9pg	EPR/QH0175R N/A001	Using waste exemption	Both agricultural and non- agricultural waste	Use of waste in construction
C	46m S	-	WEX324461	Using waste exemption	On a farm	Use of waste in construction
C	46m S	-	WEX324461	Using waste exemption	On a farm	Use of waste for a specified purpose
C	46m S	-	WEX324461	Treating waste exemption	On a farm	Treatment of waste wood and waste plant matter by chipping, shredding, cutting or pulverising
C	46m S	-	WEX324461	Disposing of waste exemption	On a farm	Deposit of waste from dredging of inland waters
C	46m S	-	WEX324461	Using waste exemption	On a farm	Spreading waste on agricultural land to confer benefit
C	46m S	-	WEX324461	Disposing of waste exemption	On a farm	Burning waste in the open
C	46m S	Chapel Knapp Farm, Chapel Knapp, Gastard, Corsham, Sn13 9ps	WEX042863	Disposing of waste exemption	On a farm	Deposit of waste from dredging of inland waters
C	46m S	Chapel Knapp Farm, Chapel Knapp, Gastard, Corsham, Sn13 9ps	WEX042863	Using waste exemption	On a farm	Use of waste in construction
C	46m S	Chapel Knapp Farm, Chapel Knapp, Gastard, Corsham, Sn13 9ps	WEX042863	Treating waste exemption	On a farm	Treatment of waste wood and waste plant matter by chipping, shredding, cutting or pulverising
C	46m S	Chapel Knapp Farm, Chapel Knapp, Gastard, Corsham, Sn13 9ps	WEX042863	Using waste exemption	On a farm	Use of waste for a specified purpose
C	46m S	-	WEX197644	Using waste exemption	On a farm	Use of waste in construction
C	46m S	-	WEX197644	Using waste exemption	On a farm	Use of waste for a specified purpose



ID	Location	Site	Reference	Category	Sub-Category	Description
C	46m S	-	WEX197644	Treating waste exemption	On a farm	Treatment of waste wood and waste plant matter by chipping, shredding, cutting or pulverising
C	46m S	-	WEX197644	Disposing of waste exemption	On a farm	Deposit of waste from dredging of inland waters
C	46m S	-	WEX197644	Using waste exemption	On a farm	Spreading waste on agricultural land to confer benefit
C	46m S	-	WEX197644	Disposing of waste exemption	On a farm	Burning waste in the open
C	46m S	Chapel Knapp Farm, Chapel Knapp, Gastard, Corsham, Sn13 9ps	WEX042863	Disposing of waste exemption	On a farm	Burning waste in the open
C	46m S	Chapel Knapp Farm, Chapel Knapp, Gastard, Corsham, Sn13 9ps	WEX042863	Using waste exemption	On a farm	Spreading waste on agricultural land to confer benefit
C	46m S	Chapel Knapp Farm, Chapel Knapp, Gastard, Corsham, Sn13 9ps	WEX106829	Disposing of waste exemption	On a farm	Burning waste in the open
C	46m S	Chapel Knapp Farm, Chapel Knapp, Gastard, Corsham, Sn13 9ps	WEX106829	Using waste exemption	On a farm	Spreading waste on agricultural land to confer benefit
C	46m S	Chapel Knapp Farm, Chapel Knapp, Gastard, Corsham, Sn13 9ps	WEX106829	Disposing of waste exemption	On a farm	Deposit of waste from dredging of inland waters
C	46m S	Chapel Knapp Farm, Chapel Knapp, Gastard, Corsham, Sn13 9ps	WEX106829	Treating waste exemption	On a farm	Treatment of waste wood and waste plant matter by chipping, shredding, cutting or pulverising
C	46m S	Chapel Knapp Farm, Chapel Knapp, Gastard, Corsham, Sn13 9ps	WEX106829	Using waste exemption	On a farm	Use of waste in construction
C	46m S	Chapel Knapp Farm, Chapel Knapp, Gastard, Corsham, Sn13 9ps	WEX106829	Using waste exemption	On a farm	Use of waste for a specified purpose



ID	Location	Site	Reference	Category	Sub-Category	Description
C	48m S	Chapel Knapp Farm Chapel Knapp Corsham Wiltshire Sn13 9ps	EPR/GE5987U L/A001	Disposing of waste exemption	Both agricultural and non-agricultural waste	Burning waste in the open
C	48m S	Chapel Knapp Farm Chapel Knapp Corsham Wiltshire Sn13 9ps	EPR/GE5987U L/A001	Using waste exemption	Both agricultural and non-agricultural waste	Spreading waste on agricultural land to confer benefit
C	48m S	Chapel Knapp Farm Chapel Knapp Corsham Wiltshire Sn13 9ps	EPR/GE5987U L/A001	Disposing of waste exemption	Both agricultural and non-agricultural waste	Deposit of waste from dredging of inland waters
C	48m S	Chapel Knapp Farm Chapel Knapp Corsham Wiltshire Sn13 9ps	EPR/GE5987U L/A001	Treating waste exemption	Both agricultural and non-agricultural waste	Treatment of waste wood and waste plant matter by chipping, shredding, cutting or pulverising
C	48m S	Chapel Knapp Farm Chapel Knapp Corsham Wiltshire Sn13 9ps	EPR/GE5987U L/A001	Using waste exemption	Both agricultural and non-agricultural waste	Use of waste in construction
C	48m S	Chapel Knapp Farm Chapel Knapp Corsham Wiltshire Sn13 9ps	EPR/GE5987U L/A001	Using waste exemption	Both agricultural and non-agricultural waste	Use of waste for a specified purpose
C	48m S	Chapel Knapp Farm Chapel Knapp Corsham Wiltshire Sn13 9ps	EPR/VF0939Q H/A001	Storing waste exemption	Both agricultural and non-agricultural waste	Storage of waste in secure containers
C	48m S	Chapel Knapp Farm Chapel Knapp Corsham Wiltshire Sn13 9ps	EPR/VF0939Q H/A001	Treating waste exemption	Both agricultural and non-agricultural waste	Cleaning, washing, spraying or coating relevant waste
C	48m S	Chapel Knapp Farm Chapel Knapp Corsham Wiltshire Sn13 9ps	EPR/VF0939Q H/A001	Using waste exemption	Both agricultural and non-agricultural waste	Use of waste in construction



ID	Location	Site	Reference	Category	Sub-Category	Description
D	50m NW	Linleys Farm, Linleys, Corsham, Sn13 9pg	WEX324529	Using waste exemption	On a farm	Spreading waste on agricultural land to confer benefit
D	50m NW	Linleys Farm, Linleys, Corsham, Sn13 9pg	WEX324529	Disposing of waste exemption	On a farm	Burning waste in the open
D	50m NW	Linleys Farm, Linleys, Corsham, Sn13 9pg	WEX324529	Using waste exemption	On a farm	Use of waste in construction
D	50m NW	Linleys Farm, Linleys, Corsham, Sn13 9pg	WEX324529	Using waste exemption	On a farm	Spreading of plant matter to confer benefit
D	50m NW	Linleys Farm, Linleys, Corsham, Sn13 9pg	WEX047427	Using waste exemption	On a farm	Use of waste in construction
D	50m NW	Linleys Farm, Linleys, Corsham, Sn13 9pg	WEX047427	Using waste exemption	On a farm	Spreading of plant matter to confer benefit
D	50m NW	Linleys Farm, Linleys, Corsham, Sn13 9pg	WEX198585	Using waste exemption	On a farm	Use of waste in construction
D	50m NW	Linleys Farm, Linleys, Corsham, Sn13 9pg	WEX198585	Using waste exemption	On a farm	Spreading of plant matter to confer benefit
D	50m NW	Linleys Farm, Linleys, Corsham, Sn13 9pg	WEX198585	Disposing of waste exemption	On a farm	Burning waste in the open
D	50m NW	Linleys Farm, Linleys, Corsham, Sn13 9pg	WEX198585	Using waste exemption	On a farm	Spreading waste on agricultural land to confer benefit
D	50m NW	Linleys Farm, Linleys, Corsham, Sn13 9pg	WEX047427	Using waste exemption	On a farm	Spreading waste on agricultural land to confer benefit
E	64m NE	Thingley Court Farm Corsham Wiltshire Sn13 9qq	EPR/QH0374UR/A001	Disposing of waste exemption	Both agricultural and non-agricultural waste	Burning waste in the open
E	64m NE	Thingley Court Farm Corsham Wiltshire Sn13 9qq	EPR/QH0374UR/A001	Using waste exemption	Both agricultural and non-agricultural waste	Spreading waste on agricultural land to confer benefit



ID	Location	Site	Reference	Category	Sub-Category	Description
E	64m NE	Thingley Court Farm Corsham Wiltshire Sn13 9qq	EPR/QH0374U R/A001	Treating waste exemption	Both agricultural and non- agricultural waste	Treatment of waste wood and waste plant matter by chipping, shredding, cutting or pulverising
E	64m NE	Thingley Court Farm Corsham Wiltshire Sn13 9qq	EPR/QH0374U R/A001	Using waste exemption	Both agricultural and non- agricultural waste	Use of waste in construction
F	66m SW	Boyds Farm, Chapel Knapp, Gastard, Corsham, Sn13 9pt	WEX322761	Storing waste exemption	On a farm	Storage of waste in a secure place
F	66m SW	Boyds Farm, Chapel Knapp, Gastard, Corsham, Sn13 9pt	WEX322761	Storing waste exemption	On a farm	Storage of waste in secure containers
F	66m SW	Boyds Farm, Chapel Knapp, Gastard, Corsham, Sn13 9pt	WEX322761	Using waste exemption	On a farm	Incorporation of ash into soil
F	66m SW	Boyds Farm, Chapel Knapp, Gastard, Corsham, Sn13 9pt	WEX322761	Using waste exemption	On a farm	Spreading of plant matter to confer benefit
F	66m SW	Boyds Farm, Chapel Knapp, Gastard, Corsham, Sn13 9pt	WEX322761	Using waste exemption	On a farm	Use of waste for a specified purpose
F	66m SW	Boyds Farm, Chapel Knapp, Gastard, Corsham, Sn13 9pt	WEX322761	Using waste exemption	On a farm	Burning of waste as a fuel in a small appliance
F	66m SW	Boyds Farm, Chapel Knapp, Gastard, Corsham, Sn13 9pt	WEX322761	Disposing of waste exemption	On a farm	Deposit of waste from dredging of inland waters
F	66m SW	Boyds Farm, Chapel Knapp, Gastard, Corsham, Sn13 9pt	WEX322761	Using waste exemption	On a farm	Use of waste in construction
F	66m SW	Boyds Farm, Chapel Knapp, Gastard, Corsham, Sn13 9pt	WEX322761	Treating waste exemption	On a farm	Treatment of waste in a biobed or biofilter
F	66m SW	Boyds Farm, Chapel Knapp, Gastard, Corsham, Sn13 9pt	WEX322761	Using waste exemption	On a farm	Use of mulch



ID	Location	Site	Reference	Category	Sub-Category	Description
F	66m SW	Boyds Farm, Chapel Knapp, Gastard, Corsham, Sn13 9pt	WEX322761	Disposing of waste exemption	On a farm	Burning waste in the open
F	66m SW	Boyds Farm, Chapel Knapp, Gastard, Corsham, Sn13 9pt	WEX322761	Using waste exemption	On a farm	Spreading waste on agricultural land to confer benefit
F	66m SW	Boyds Farm, Chapel Knapp, Gastard, Corsham, Sn13 9pt	WEX035751	Disposing of waste exemption	On a farm	Burning waste in the open
F	66m SW	Boyds Farm, Chapel Knapp, Gastard, Corsham, Sn13 9pt	WEX035751	Treating waste exemption	On a farm	Treatment of waste in a biobed or biofilter
F	66m SW	Boyds Farm, Chapel Knapp, Gastard, Corsham, Sn13 9pt	WEX035751	Using waste exemption	On a farm	Spreading waste on agricultural land to confer benefit
F	66m SW	Boyds Farm, Chapel Knapp, Gastard, Corsham, Sn13 9pt	WEX035751	Using waste exemption	On a farm	Use of mulch
F	66m SW	Boyds Farm, Chapel Knapp, Gastard, Corsham, Sn13 9pt	WEX035751	Disposing of waste exemption	On a farm	Deposit of waste from dredging of inland waters
F	66m SW	Boyds Farm, Chapel Knapp, Gastard, Corsham, Sn13 9pt	WEX035751	Storing waste exemption	On a farm	Storage of waste in secure containers
F	66m SW	Boyds Farm, Chapel Knapp, Gastard, Corsham, Sn13 9pt	WEX035751	Storing waste exemption	On a farm	Storage of waste in a secure place
F	66m SW	Boyds Farm, Chapel Knapp, Gastard, Corsham, Sn13 9pt	WEX035751	Using waste exemption	On a farm	Use of waste in construction
F	66m SW	Boyds Farm, Chapel Knapp, Gastard, Corsham, Sn13 9pt	WEX035751	Using waste exemption	On a farm	Spreading of plant matter to confer benefit
F	66m SW	Boyds Farm, Chapel Knapp, Gastard, Corsham, Sn13 9pt	WEX035751	Using waste exemption	On a farm	Incorporation of ash into soil
F	66m SW	Boyds Farm, Chapel Knapp, Gastard, Corsham, Sn13 9pt	WEX035751	Using waste exemption	On a farm	Burning of waste as a fuel in a small appliance



ID	Location	Site	Reference	Category	Sub-Category	Description
F	66m SW	Boyds Farm, Chapel Knapp, Gastard, Corsham, Sn13 9pt	WEX035751	Using waste exemption	On a farm	Use of waste for a specified purpose
F	66m SW	Boyds Farm, Chapel Knapp, Gastard, Corsham, Sn13 9pt	WEX192066	Using waste exemption	On a farm	Spreading waste on agricultural land to confer benefit
F	66m SW	Boyds Farm, Chapel Knapp, Gastard, Corsham, Sn13 9pt	WEX192066	Disposing of waste exemption	On a farm	Burning waste in the open
F	66m SW	Boyds Farm, Chapel Knapp, Gastard, Corsham, Sn13 9pt	WEX192066	Using waste exemption	On a farm	Use of mulch
F	66m SW	Boyds Farm, Chapel Knapp, Gastard, Corsham, Sn13 9pt	WEX192066	Treating waste exemption	On a farm	Treatment of waste in a biobed or biofilter
F	66m SW	Boyds Farm, Chapel Knapp, Gastard, Corsham, Sn13 9pt	WEX192066	Storing waste exemption	On a farm	Storage of waste in a secure place
F	66m SW	Boyds Farm, Chapel Knapp, Gastard, Corsham, Sn13 9pt	WEX192066	Using waste exemption	On a farm	Use of waste in construction
F	66m SW	Boyds Farm, Chapel Knapp, Gastard, Corsham, Sn13 9pt	WEX192066	Disposing of waste exemption	On a farm	Deposit of waste from dredging of inland waters
F	66m SW	Boyds Farm, Chapel Knapp, Gastard, Corsham, Sn13 9pt	WEX192066	Using waste exemption	On a farm	Burning of waste as a fuel in a small appliance
F	66m SW	Boyds Farm, Chapel Knapp, Gastard, Corsham, Sn13 9pt	WEX192066	Using waste exemption	On a farm	Use of waste for a specified purpose
F	66m SW	Boyds Farm, Chapel Knapp, Gastard, Corsham, Sn13 9pt	WEX192066	Using waste exemption	On a farm	Spreading of plant matter to confer benefit
F	66m SW	Boyds Farm, Chapel Knapp, Gastard, Corsham, Sn13 9pt	WEX192066	Using waste exemption	On a farm	Incorporation of ash into soil
F	66m SW	Boyds Farm, Chapel Knapp, Gastard, Corsham, Sn13 9pt	WEX192066	Storing waste exemption	On a farm	Storage of waste in secure containers



ID	Location	Site	Reference	Category	Sub-Category	Description
E	92m NE	Thingley Court Farm Easton Wiltshire Sn13 9qq	EPR/QE5657V U/A001	Using waste exemption	Both agricultural and non- agricultural waste	Use of waste in construction
E	95m NE	Thingley Court Farm, Thingley, Corsham, Sn13 9qq	WEX363503	Using waste exemption	On a farm	Use of waste in construction
E	95m NE	Thingley Court Farm, Thingley, Corsham, Sn13 9qq	WEX363503	Using waste exemption	On a farm	Use of waste for a specified purpose
E	95m NE	Thingley Court Farm, Thingley, Corsham, Sn13 9qq	WEX363503	Disposing of waste exemption	On a farm	Deposit of waste from dredging of inland waters
E	95m NE	Thingley Court Farm, Thingley, Corsham, Sn13 9qq	WEX363503	Storing waste exemption	On a farm	Storage of waste in secure containers
E	95m NE	Thingley Court Farm, Thingley, Corsham, Sn13 9qq	WEX363503	Storing waste exemption	On a farm	Storage of waste in a secure place
E	95m NE	Thingley Court Farm, Thingley, Corsham, Sn13 9qq	WEX363503	Using waste exemption	On a farm	Spreading waste on agricultural land to confer benefit
E	95m NE	Thingley Court Farm, Thingley, Corsham, Sn13 9qq	WEX363503	Disposing of waste exemption	On a farm	Burning waste in the open
E	95m NE	Thingley Court Farm, Thingley, Corsham, Sn13 9qq	WEX234942	Storing waste exemption	On a farm	Storage of waste in a secure place
E	95m NE	Thingley Court Farm, Thingley, Corsham, Sn13 9qq	WEX234942	Using waste exemption	On a farm	Use of waste for a specified purpose
E	95m NE	Thingley Court Farm, Thingley, Corsham, Sn13 9qq	WEX234942	Disposing of waste exemption	On a farm	Deposit of waste from dredging of inland waters
E	95m NE	Thingley Court Farm, Thingley, Corsham, Sn13 9qq	WEX234942	Storing waste exemption	On a farm	Storage of waste in secure containers
E	95m NE	Thingley Court Farm, Thingley, Corsham, Sn13 9qq	WEX234942	Using waste exemption	On a farm	Spreading waste on agricultural land to confer benefit



ID	Location	Site	Reference	Category	Sub-Category	Description
E	95m NE	Thingley Court Farm, Thingley, Corsham, Sn13 9qq	WEX234942	Disposing of waste exemption	On a farm	Burning waste in the open
G	115m N	Easton Court Farm Corsham Wiltshire Sn13 9qd	EPR/KH0477N N/A001	Disposing of waste exemption	Agricultural waste only	Deposit of agricultural waste consisting of plant tissue under a Plant Health notice
G	115m N	Easton Court Farm Corsham Wiltshire Sn13 9qd	EPR/KH0477N N/A001	Disposing of waste exemption	Agricultural waste only	Burning waste in the open
G	115m N	Easton Court Farm Corsham Wiltshire Sn13 9qd	EPR/KH0477N N/A001	Using waste exemption	Agricultural waste only	Spreading waste on agricultural land to confer benefit
G	115m N	Easton Court Farm Corsham Wiltshire Sn13 9qd	EPR/KH0477N N/A001	Disposing of waste exemption	Agricultural waste only	Deposit of waste from dredging of inland waters
G	115m N	Easton Court Farm Corsham Wiltshire Sn13 9qd	EPR/KH0477N N/A001	Storing waste exemption	Agricultural waste only	Storage of waste in secure containers
G	115m N	Easton Court Farm Corsham Wiltshire Sn13 9qd	EPR/KH0477N N/A001	Storing waste exemption	Agricultural waste only	Storage of waste in a secure place
G	115m N	Easton Court Farm Corsham Wiltshire Sn13 9qd	EPR/KH0477N N/A001	Using waste exemption	Agricultural waste only	Use of waste in construction
G	115m N	Easton Court Farm Corsham Wiltshire Sn13 9qd	EPR/KH0477N N/A001	Using waste exemption	Agricultural waste only	Burning of waste as a fuel in a small appliance
G	115m N	Easton Court Farm Corsham Wiltshire Sn13 9qd	EPR/KH0477N N/A001	Using waste exemption	Agricultural waste only	Use of waste for a specified purpose
H	115m W	Lea Park, Monks Lane, Corsham, Sn13 9ph	WEX116737	Storing waste exemption	Not on a farm	Storage of waste in a secure place
H	115m W	Lea Park, Monks Lane, Corsham, Sn13 9ph	WEX015345	Disposing of waste exemption	Not on a farm	Burning waste in the open
H	115m W	Lea Park, Monks Lane, Corsham, Sn13 9ph	WEX174024	Disposing of waste exemption	Not on a farm	Burning waste in the open
G	121m N	Easton Court Farm Corsham Wiltshire Sn13 9qd	EPR/WH0872C Z/A001	Disposing of waste exemption	Agricultural waste only	Deposit of waste from dredging of inland waters



ID	Location	Site	Reference	Category	Sub-Category	Description
G	121m N	Easton Court Farm Corsham Wiltshire Sn13 9qd	EPR/WH0872C Z/A001	Treating waste exemption	Agricultural waste only	Cleaning, washing, spraying or coating relevant waste
G	121m N	Easton Court Farm Corsham Wiltshire Sn13 9qd	EPR/WH0872C Z/A001	Using waste exemption	Agricultural waste only	Use of waste in construction
G	121m N	Easton Court Farm Corsham Wiltshire Sn13 9qd	EPR/WH0872C Z/A001	Using waste exemption	Agricultural waste only	Incorporation of ash into soil
G	121m N	Easton Court Farm Corsham Wiltshire Sn13 9qd	EPR/WH0872C Z/A001	Using waste exemption	Agricultural waste only	Burning of waste as a fuel in a small appliance
G	121m N	Easton Court Farm Corsham Wiltshire Sn13 9qd	EPR/WH0872C Z/A001	Using waste exemption	Agricultural waste only	Use of waste for a specified purpose
G	121m N	Easton Court Farm Corsham Wiltshire Sn13 9qd	EPR/WH0872C Z/A001	Disposing of waste exemption	Agricultural waste only	Burning waste in the open
G	121m N	Easton Court Farm Corsham Wiltshire Sn13 9qd	EPR/WH0872C Z/A001	Using waste exemption	Agricultural waste only	Spreading waste on agricultural land to confer benefit
G	127m N	Easton Court Farm, Easton, Corsham, Sn13 9qd	WEX312488	Using waste exemption	On a farm	Use of waste for a specified purpose
G	127m N	Easton Court Farm, Easton, Corsham, Sn13 9qd	WEX312488	Using waste exemption	On a farm	Spreading of plant matter to confer benefit
G	127m N	Easton Court Farm, Easton, Corsham, Sn13 9qd	WEX312488	Using waste exemption	On a farm	Incorporation of ash into soil
G	127m N	Easton Court Farm, Easton, Corsham, Sn13 9qd	WEX312488	Treating waste exemption	On a farm	Preparatory treatments (baling, sorting, shredding etc)
G	127m N	Easton Court Farm, Easton, Corsham, Sn13 9qd	WEX312488	Disposing of waste exemption	On a farm	Deposit of waste from dredging of inland waters
G	127m N	Easton Court Farm, Easton, Corsham, Sn13 9qd	WEX312488	Storing waste exemption	On a farm	Storage of waste in a secure place
G	127m N	Easton Court Farm, Easton, Corsham, Sn13 9qd	WEX312488	Storing waste exemption	On a farm	Storage of sludge
G	127m N	Easton Court Farm, Easton, Corsham, Sn13 9qd	WEX312488	Using waste exemption	On a farm	Use of waste in construction



ID	Location	Site	Reference	Category	Sub-Category	Description
G	127m N	Easton Court Farm, Easton, Corsham, Sn13 9qd	WEX312488	Using waste exemption	On a farm	Burning of waste as a fuel in a small appliance
G	127m N	Easton Court Farm, Easton, Corsham, Sn13 9qd	WEX312488	Using waste exemption	On a farm	Spreading waste on agricultural land to confer benefit
G	127m N	Easton Court Farm, Easton, Corsham, Sn13 9qd	WEX312488	Disposing of waste exemption	On a farm	Deposit of agricultural waste consisting of plant tissue under a Plant Health notice
G	127m N	Easton Court Farm, Easton, Corsham, Sn13 9qd	WEX312488	Disposing of waste exemption	On a farm	Burning waste in the open
G	127m N	Easton Court Farm, Easton, Corsham, Sn13 9qd	WEX182677	Storing waste exemption	On a farm	Storage of sludge
G	127m N	Easton Court Farm, Easton, Corsham, Sn13 9qd	WEX182677	Disposing of waste exemption	On a farm	Deposit of waste from dredging of inland waters
G	127m N	Easton Court Farm, Easton, Corsham, Sn13 9qd	WEX182677	Using waste exemption	On a farm	Use of waste in construction
G	127m N	Easton Court Farm, Easton, Corsham, Sn13 9qd	WEX182677	Treating waste exemption	On a farm	Preparatory treatments (baling, sorting, shredding etc)
G	127m N	Easton Court Farm, Easton, Corsham, Sn13 9qd	WEX182677	Using waste exemption	On a farm	Use of waste for a specified purpose
G	127m N	Easton Court Farm, Easton, Corsham, Sn13 9qd	WEX182677	Using waste exemption	On a farm	Spreading of plant matter to confer benefit
G	127m N	Easton Court Farm, Easton, Corsham, Sn13 9qd	WEX182677	Using waste exemption	On a farm	Burning of waste as a fuel in a small appliance
G	127m N	Easton Court Farm, Easton, Corsham, Sn13 9qd	WEX182677	Storing waste exemption	On a farm	Storage of waste in a secure place
G	127m N	Easton Court Farm, Easton, Corsham, Sn13 9qd	WEX182677	Using waste exemption	On a farm	Incorporation of ash into soil
G	127m N	Easton Court Farm, Easton, Corsham, Sn13 9qd	WEX182677	Using waste exemption	On a farm	Spreading waste on agricultural land to confer benefit
G	127m N	Easton Court Farm, Easton, Corsham, Sn13 9qd	WEX182677	Disposing of waste exemption	On a farm	Burning waste in the open



ID	Location	Site	Reference	Category	Sub-Category	Description
G	127m N	Easton Court Farm, Easton, Corsham, Sn13 9qd	WEX182677	Disposing of waste exemption	On a farm	Deposit of agricultural waste consisting of plant tissue under a Plant Health notice
G	127m N	Easton Court Farm, Easton, Corsham, Sn13 9qd	WEX025917	Disposing of waste exemption	On a farm	Deposit of agricultural waste consisting of plant tissue under a Plant Health notice
G	127m N	Easton Court Farm, Easton, Corsham, Sn13 9qd	WEX025917	Using waste exemption	On a farm	Spreading waste on agricultural land to confer benefit
G	127m N	Easton Court Farm, Easton, Corsham, Sn13 9qd	WEX025917	Disposing of waste exemption	On a farm	Burning waste in the open
G	127m N	Easton Court Farm, Easton, Corsham, Sn13 9qd	WEX025917	Using waste exemption	On a farm	Use of waste in construction
G	127m N	Easton Court Farm, Easton, Corsham, Sn13 9qd	WEX025917	Disposing of waste exemption	On a farm	Deposit of waste from dredging of inland waters
G	127m N	Easton Court Farm, Easton, Corsham, Sn13 9qd	WEX025917	Storing waste exemption	On a farm	Storage of waste in secure containers
G	127m N	Easton Court Farm, Easton, Corsham, Sn13 9qd	WEX025917	Storing waste exemption	On a farm	Storage of waste in a secure place
G	127m N	Easton Court Farm, Easton, Corsham, Sn13 9qd	WEX025917	Using waste exemption	On a farm	Burning of waste as a fuel in a small appliance
G	127m N	Easton Court Farm, Easton, Corsham, Sn13 9qd	WEX025917	Using waste exemption	On a farm	Use of waste for a specified purpose
3	143m N	Park Farm Barn, Westrop, Corsham, Sn13 9qf	WEX381945	Using waste exemption	On a farm	Use of waste in construction
4	155m W	Lea Park Monks Lane Corsham Wiltshire Sn13 9ph	EPR/BH0270X Y/A001	Disposing of waste exemption	Non-agricultural waste only	Burning waste in the open
5	177m S	The Pear Tree Inn Top Lane Wiltshire Sn139at	EPR/GE5049N S/A001	Disposing of waste exemption	Agricultural waste only	Burning waste in the open
I	203m S	Westlands Farm Westlands Lane Melksham Wiltshire Sn12 7qg	EPR/GH0478C B/A001	Storing waste exemption	Both agricultural and non-agricultural waste	Storage of waste in secure containers



ID	Location	Site	Reference	Category	Sub-Category	Description
I	203m S	Westlands Farm Westlands Lane Melksham Wiltshire Sn12 7qg	EPR/GH0478C B/A001	Storing waste exemption	Both agricultural and non-agricultural waste	Storage of waste in a secure place
I	203m S	Westlands Farm Westlands Lane Melksham Wiltshire Sn12 7qg	EPR/GH0478C B/A001	Treating waste exemption	Both agricultural and non-agricultural waste	Cleaning, washing, spraying or coating relevant waste
I	203m S	Westlands Farm Westlands Lane Melksham Wiltshire Sn12 7qg	EPR/GH0478C B/A001	Treating waste exemption	Both agricultural and non-agricultural waste	Treatment of waste wood and waste plant matter by chipping, shredding, cutting or pulverising
I	203m S	Westlands Farm Westlands Lane Melksham Wiltshire Sn12 7qg	EPR/GH0478C B/A001	Using waste exemption	Both agricultural and non-agricultural waste	Use of waste in construction
I	203m S	Westlands Farm Westlands Lane Melksham Wiltshire Sn12 7qg	EPR/GH0478C B/A001	Using waste exemption	Both agricultural and non-agricultural waste	Spreading of plant matter to confer benefit
I	203m S	Westlands Farm Westlands Lane Melksham Wiltshire Sn12 7qg	EPR/GH0478C B/A001	Using waste exemption	Both agricultural and non-agricultural waste	Use of waste for a specified purpose
I	203m S	Westlands Farm Westlands Lane Melksham Wiltshire Sn12 7qg	EPR/GH0478C B/A001	Disposing of waste exemption	Both agricultural and non-agricultural waste	Disposal by incineration
I	203m S	Westlands Farm Westlands Lane Melksham Wiltshire Sn12 7qg	EPR/GH0478C B/A001	Disposing of waste exemption	Both agricultural and non-agricultural waste	Burning waste in the open
I	203m S	Westlands Farm Westlands Lane Melksham Wiltshire Sn12 7qg	EPR/GH0478C B/A001	Treating waste exemption	Both agricultural and non-agricultural waste	Sorting mixed waste



ID	Location	Site	Reference	Category	Sub-Category	Description
I	203m S	Westlands Farm Westlands Lane Melksham Wiltshire Sn12 7qg	EPR/GH0478C B/A001	Treating waste exemption	Both agricultural and non-agricultural waste	Crushing and emptying waste vehicle oil filters
I	203m S	Westlands Farm Westlands Lane Melksham Wiltshire Sn12 7qg	EPR/GH0478C B/A001	Treating waste exemption	Both agricultural and non-agricultural waste	Treatment of waste aerosol cans
I	203m S	Westlands Farm Westlands Lane Melksham Wiltshire Sn12 7qg	EPR/GH0478C B/A001	Treating waste exemption	Both agricultural and non-agricultural waste	Screening and blending of waste
I	203m S	Westlands Farm Westlands Lane Melksham Wiltshire Sn12 7qg	EPR/GH0478C B/A001	Treating waste exemption	Both agricultural and non-agricultural waste	Recovery of scrap metal
I	203m S	Westlands Farm Westlands Lane Melksham Wiltshire Sn12 7qg	EPR/GH0478C B/A001	Using waste exemption	Both agricultural and non-agricultural waste	Spreading waste on agricultural land to confer benefit
I	203m S	Westlands Farm Westlands Lane Melksham Wiltshire Sn12 7qg	EPR/GH0478C B/A001	Using waste exemption	Both agricultural and non-agricultural waste	Use of mulch
I	203m S	Westlands Farm Westlands Lane Melksham Wiltshire Sn12 7qg	EPR/GH0478C B/A001	Using waste exemption	Both agricultural and non-agricultural waste	Use of waste to manufacture finished goods
J	231m N	Coppershell Farm Coppershell Corsham Wiltshire Sn13 9pz	EPR/QE5181T K/A001	Treating waste exemption	Agricultural waste only	Treatment of waste wood and waste plant matter by chipping, shredding, cutting or pulverising
J	231m N	Coppershell Farm Coppershell Corsham Wiltshire Sn13 9pz	EPR/QE5181T K/A001	Using waste exemption	Agricultural waste only	Use of waste in construction



ID	Location	Site	Reference	Category	Sub-Category	Description
J	231m N	Coppershell Farm Coppershell Corsham Wiltshire Sn13 9pz	EPR/QE5181T K/A001	Disposing of waste exemption	Agricultural waste only	Burning waste in the open
6	240m W	Lea Park Monks Lane Corsham Wiltshire Sn13 9ph	EPR/AF0803M V/A001	Storing waste exemption	Non- agricultural waste only	Storage of waste in a secure place
7	247m N	Foundrock Limited, Access Off Lacock Road, Ladbroke Lane, Corsham, Sn13 9qg	WEX282032	Using waste exemption	Not on a farm	Use of waste in construction
8	269m NE	Land At St8966370337	EPR/WE5546E Z/A001	Using waste exemption	Non- agricultural waste only	Use of waste in construction
K	272m NE	Thingley Farm, Thingley, Corsham, Sn13 9qq	WEX317881	Disposing of waste exemption	On a farm	Deposit of waste from dredging of inland waters
K	272m NE	Thingley Farm, Thingley, Corsham, Sn13 9qq	WEX317881	Storing waste exemption	On a farm	Storage of waste in a secure place
K	272m NE	Thingley Farm, Thingley, Corsham, Sn13 9qq	WEX317881	Treating waste exemption	On a farm	Treatment of waste wood and waste plant matter by chipping, shredding, cutting or pulverising
K	272m NE	Thingley Farm, Thingley, Corsham, Sn13 9qq	WEX317881	Treating waste exemption	On a farm	Preparatory treatments (baling, sorting, shredding etc)
K	272m NE	Thingley Farm, Thingley, Corsham, Sn13 9qq	WEX317881	Disposing of waste exemption	On a farm	Deposit of agricultural waste consisting of plant tissue under a Plant Health notice
K	272m NE	Thingley Farm, Thingley, Corsham, Sn13 9qq	WEX317881	Using waste exemption	On a farm	Spreading waste on agricultural land to confer benefit
K	272m NE	Thingley Farm, Thingley, Corsham, Sn13 9qq	WEX317881	Disposing of waste exemption	On a farm	Burning waste in the open
K	272m NE	Thingley Farm, Thingley, Corsham, Sn13 9qq	WEX182609	Storing waste exemption	On a farm	Storage of waste in a secure place
K	272m NE	Thingley Farm, Thingley, Corsham, Sn13 9qq	WEX182609	Treating waste exemption	On a farm	Preparatory treatments (baling, sorting, shredding etc)



ID	Location	Site	Reference	Category	Sub-Category	Description
K	272m NE	Thingley Farm, Thingley, Corsham, Sn13 9qq	WEX182609	Treating waste exemption	On a farm	Treatment of waste wood and waste plant matter by chipping, shredding, cutting or pulverising
K	272m NE	Thingley Farm, Thingley, Corsham, Sn13 9qq	WEX182609	Disposing of waste exemption	On a farm	Deposit of waste from dredging of inland waters
K	272m NE	Thingley Farm, Thingley, Corsham, Sn13 9qq	WEX182609	Disposing of waste exemption	On a farm	Deposit of agricultural waste consisting of plant tissue under a Plant Health notice
K	272m NE	Thingley Farm, Thingley, Corsham, Sn13 9qq	WEX182609	Disposing of waste exemption	On a farm	Burning waste in the open
K	272m NE	Thingley Farm, Thingley, Corsham, Sn13 9qq	WEX025765	Disposing of waste exemption	On a farm	Burning waste in the open
K	272m NE	Thingley Farm, Thingley, Corsham, Sn13 9qq	WEX025765	Disposing of waste exemption	On a farm	Deposit of agricultural waste consisting of plant tissue under a Plant Health notice
K	272m NE	Thingley Farm, Thingley, Corsham, Sn13 9qq	WEX025765	Disposing of waste exemption	On a farm	Deposit of waste from dredging of inland waters
K	272m NE	Thingley Farm, Thingley, Corsham, Sn13 9qq	WEX025765	Treating waste exemption	On a farm	Treatment of waste wood and waste plant matter by chipping, shredding, cutting or pulverising
K	272m NE	Thingley Farm, Thingley, Corsham, Sn13 9qq	WEX025765	Using waste exemption	On a farm	Use of waste in construction
K	272m NE	Thingley Farm, Thingley, Corsham, Sn13 9qq	WEX025765	Treating waste exemption	On a farm	Preparatory treatments (baling, sorting, shredding etc)
L	275m S	Lanes End Farm 4 Lanes End Corsham Wiltshire Sn13 9qs	EPR/PE5287TY /A001	Disposing of waste exemption	Agricultural waste only	Deposit of waste from dredging of inland waters
L	275m S	Lanes End Farm 4 Lanes End Corsham Wiltshire Sn13 9qs	EPR/PE5287TY /A001	Treating waste exemption	Agricultural waste only	Treatment of waste wood and waste plant matter by chipping, shredding, cutting or pulverising
L	275m S	Lanes End Farm 4 Lanes End Corsham Wiltshire Sn13 9qs	EPR/PE5287TY /A001	Using waste exemption	Agricultural waste only	Use of waste in construction



ID	Location	Site	Reference	Category	Sub-Category	Description
L	275m S	Lanes End Farm 4 Lanes End Corsham Wiltshire Sn13 9qs	EPR/PE5287TY /A001	Disposing of waste exemption	Agricultural waste only	Burning waste in the open
L	276m S	-	WEX365200	Using waste exemption	Not on a farm	Use of waste in construction
K	283m NE	Thingley Farm Corsham Wiltshire Sn13 9qq	EPR/LH0879ZE /A001	Disposing of waste exemption	Agricultural waste only	Deposit of waste from dredging of inland waters
K	283m NE	Thingley Farm Corsham Wiltshire Sn13 9qq	EPR/LH0879ZE /A001	Treating waste exemption	Agricultural waste only	Preparatory treatments (baling, sorting, shredding etc)
K	283m NE	Thingley Farm Corsham Wiltshire Sn13 9qq	EPR/LH0879ZE /A001	Treating waste exemption	Agricultural waste only	Treatment of waste wood and waste plant matter by chipping, shredding, cutting or pulverising
K	283m NE	Thingley Farm Corsham Wiltshire Sn13 9qq	EPR/LH0879ZE /A001	Disposing of waste exemption	Agricultural waste only	Deposit of agricultural waste consisting of plant tissue under a Plant Health notice
K	283m NE	Thingley Farm Corsham Wiltshire Sn13 9qq	EPR/LH0879ZE /A001	Disposing of waste exemption	Agricultural waste only	Burning waste in the open
K	283m NE	Thingley Court Farm Corsham Wiltshire Sn13 9qq	EPR/ZF0933JR /A001	Using waste exemption	Both agricultural and non-agricultural waste	Use of waste in construction
L	307m S	Lanes End Farm, 4, Lanes End, Gastard, Corsham, Sn13 9qs	WEX361513	Using waste exemption	On a farm	Use of waste in construction
L	307m S	Lanes End Farm, 4, Lanes End, Gastard, Corsham, Sn13 9qs	WEX361513	Treating waste exemption	On a farm	Treatment of waste wood and waste plant matter by chipping, shredding, cutting or pulverising
L	307m S	Lanes End Farm, 4, Lanes End, Gastard, Corsham, Sn13 9qs	WEX361513	Disposing of waste exemption	On a farm	Deposit of waste from dredging of inland waters
L	307m S	Lanes End Farm, 4, Lanes End, Gastard, Corsham, Sn13 9qs	WEX361513	Disposing of waste exemption	On a farm	Burning waste in the open
L	307m S	Lanes End Farm, 4, Lanes End, Gastard, Corsham, Sn13 9qs	WEX200503	Using waste exemption	On a farm	Use of waste in construction



ID	Location	Site	Reference	Category	Sub-Category	Description
L	307m S	Lanes End Farm, 4, Lanes End, Gastard, Corsham, Sn13 9qs	WEX200503	Disposing of waste exemption	On a farm	Deposit of waste from dredging of inland waters
L	307m S	Lanes End Farm, 4, Lanes End, Gastard, Corsham, Sn13 9qs	WEX200503	Treating waste exemption	On a farm	Treatment of waste wood and waste plant matter by chipping, shredding, cutting or pulverising
L	307m S	Lanes End Farm, 4, Lanes End, Gastard, Corsham, Sn13 9qs	WEX200503	Disposing of waste exemption	On a farm	Burning waste in the open
M	314m S	Whitley Farm, First Lane, Whitley, Melksham, Sn12 8rg	WEX312481	Using waste exemption	On a farm	Use of waste in construction
M	314m S	Whitley Farm, First Lane, Whitley, Melksham, Sn12 8rg	WEX312481	Using waste exemption	On a farm	Spreading of plant matter to confer benefit
M	314m S	Whitley Farm, First Lane, Whitley, Melksham, Sn12 8rg	WEX312481	Using waste exemption	On a farm	Pig and poultry ash
M	314m S	Whitley Farm, First Lane, Whitley, Melksham, Sn12 8rg	WEX312481	Treating waste exemption	On a farm	Treatment of waste wood and waste plant matter by chipping, shredding, cutting or pulverising
M	314m S	Whitley Farm, First Lane, Whitley, Melksham, Sn12 8rg	WEX312481	Disposing of waste exemption	On a farm	Deposit of waste from dredging of inland waters
M	314m S	Whitley Farm, First Lane, Whitley, Melksham, Sn12 8rg	WEX312481	Storing waste exemption	On a farm	Storage of waste in secure containers
M	314m S	Whitley Farm, First Lane, Whitley, Melksham, Sn12 8rg	WEX312481	Storing waste exemption	On a farm	Storage of waste in a secure place
M	314m S	Whitley Farm, First Lane, Whitley, Melksham, Sn12 8rg	WEX312481	Storing waste exemption	On a farm	Storage of sludge
M	314m S	Whitley Farm, First Lane, Whitley, Melksham, Sn12 8rg	WEX312481	Using waste exemption	On a farm	Spreading waste on agricultural land to confer benefit
M	314m S	Whitley Farm, First Lane, Whitley, Melksham, Sn12 8rg	WEX312481	Using waste exemption	On a farm	Use of mulch



ID	Location	Site	Reference	Category	Sub-Category	Description
M	314m S	Whitley Farm, First Lane, Whitley, Melksham, Sn12 8rg	WEX312481	Treating waste exemption	On a farm	Recovery of scrap metal
M	314m S	Whitley Farm, First Lane, Whitley, Melksham, Sn12 8rg	WEX312481	Treating waste exemption	On a farm	Sorting mixed waste
M	314m S	Whitley Farm, First Lane, Whitley, Melksham, Sn12 8rg	WEX312481	Disposing of waste exemption	On a farm	Deposit of agricultural waste consisting of plant tissue under a Plant Health notice
M	314m S	Whitley Farm, First Lane, Whitley, Melksham, Sn12 8rg	WEX312481	Disposing of waste exemption	On a farm	Burning waste in the open
M	314m S	Whitley Farm, First Lane, Whitley, Melksham, Sn12 8rg	WEX183066	Treating waste exemption	On a farm	Treatment of waste wood and waste plant matter by chipping, shredding, cutting or pulverising
M	314m S	Whitley Farm, First Lane, Whitley, Melksham, Sn12 8rg	WEX183066	Storing waste exemption	On a farm	Storage of sludge
M	314m S	Whitley Farm, First Lane, Whitley, Melksham, Sn12 8rg	WEX183066	Storing waste exemption	On a farm	Storage of waste in secure containers
M	314m S	Whitley Farm, First Lane, Whitley, Melksham, Sn12 8rg	WEX183066	Storing waste exemption	On a farm	Storage of waste in a secure place
M	314m S	Whitley Farm, First Lane, Whitley, Melksham, Sn12 8rg	WEX183066	Using waste exemption	On a farm	Use of waste in construction
M	314m S	Whitley Farm, First Lane, Whitley, Melksham, Sn12 8rg	WEX183066	Using waste exemption	On a farm	Spreading of plant matter to confer benefit
M	314m S	Whitley Farm, First Lane, Whitley, Melksham, Sn12 8rg	WEX183066	Using waste exemption	On a farm	Pig and poultry ash
M	314m S	Whitley Farm, First Lane, Whitley, Melksham, Sn12 8rg	WEX183066	Disposing of waste exemption	On a farm	Deposit of waste from dredging of inland waters
M	314m S	Whitley Farm, First Lane, Whitley, Melksham, Sn12 8rg	WEX183066	Using waste exemption	On a farm	Use of mulch



ID	Location	Site	Reference	Category	Sub-Category	Description
M	314m S	Whitley Farm, First Lane, Whitley, Melksham, Sn12 8rg	WEX183066	Treating waste exemption	On a farm	Sorting mixed waste
M	314m S	Whitley Farm, First Lane, Whitley, Melksham, Sn12 8rg	WEX183066	Using waste exemption	On a farm	Spreading waste on agricultural land to confer benefit
M	314m S	Whitley Farm, First Lane, Whitley, Melksham, Sn12 8rg	WEX183066	Treating waste exemption	On a farm	Recovery of scrap metal
M	314m S	Whitley Farm, First Lane, Whitley, Melksham, Sn12 8rg	WEX183066	Disposing of waste exemption	On a farm	Burning waste in the open
M	314m S	Whitley Farm, First Lane, Whitley, Melksham, Sn12 8rg	WEX183066	Disposing of waste exemption	On a farm	Deposit of agricultural waste consisting of plant tissue under a Plant Health notice
M	314m S	Whitley Farm, First Lane, Whitley, Melksham, Sn12 8rg	WEX025594	Treating waste exemption	On a farm	Sorting mixed waste
M	314m S	Whitley Farm, First Lane, Whitley, Melksham, Sn12 8rg	WEX025594	Disposing of waste exemption	On a farm	Deposit of agricultural waste consisting of plant tissue under a Plant Health notice
M	314m S	Whitley Farm, First Lane, Whitley, Melksham, Sn12 8rg	WEX025594	Disposing of waste exemption	On a farm	Disposal by incineration
M	314m S	Whitley Farm, First Lane, Whitley, Melksham, Sn12 8rg	WEX025594	Using waste exemption	On a farm	Use of mulch
M	314m S	Whitley Farm, First Lane, Whitley, Melksham, Sn12 8rg	WEX025594	Disposing of waste exemption	On a farm	Burning waste in the open
M	314m S	Whitley Farm, First Lane, Whitley, Melksham, Sn12 8rg	WEX025594	Treating waste exemption	On a farm	Recovery of scrap metal
M	314m S	Whitley Farm, First Lane, Whitley, Melksham, Sn12 8rg	WEX025594	Using waste exemption	On a farm	Spreading waste on agricultural land to confer benefit
M	314m S	Whitley Farm, First Lane, Whitley, Melksham, Sn12 8rg	WEX025594	Storing waste exemption	On a farm	Storage of sludge



ID	Location	Site	Reference	Category	Sub-Category	Description
M	314m S	Whitley Farm, First Lane, Whitley, Melksham, Sn12 8rg	WEX025594	Disposing of waste exemption	On a farm	Deposit of waste from dredging of inland waters
M	314m S	Whitley Farm, First Lane, Whitley, Melksham, Sn12 8rg	WEX025594	Treating waste exemption	On a farm	Treatment of waste wood and waste plant matter by chipping, shredding, cutting or pulverising
M	314m S	Whitley Farm, First Lane, Whitley, Melksham, Sn12 8rg	WEX025594	Using waste exemption	On a farm	Use of waste in construction
M	314m S	Whitley Farm, First Lane, Whitley, Melksham, Sn12 8rg	WEX025594	Storing waste exemption	On a farm	Storage of waste in a secure place
M	314m S	Whitley Farm, First Lane, Whitley, Melksham, Sn12 8rg	WEX025594	Using waste exemption	On a farm	Spreading of plant matter to confer benefit
M	314m S	Whitley Farm, First Lane, Whitley, Melksham, Sn12 8rg	WEX025594	Using waste exemption	On a farm	Burning of waste as a fuel in a small appliance
9	325m NW	-	WEX395334	Disposing of waste exemption	Not on a farm	Burning waste in the open
L	338m SE	Lanes End Farm, 4, Lanes End, Gastard, Corsham, Sn13 9qs	WEX046685	Disposing of waste exemption	On a farm	Deposit of waste from dredging of inland waters
L	338m SE	Lanes End Farm, 4, Lanes End, Gastard, Corsham, Sn13 9qs	WEX046685	Treating waste exemption	On a farm	Treatment of waste wood and waste plant matter by chipping, shredding, cutting or pulverising
L	338m SE	Lanes End Farm, 4, Lanes End, Gastard, Corsham, Sn13 9qs	WEX046685	Using waste exemption	On a farm	Use of waste in construction
L	338m SE	Lanes End Farm, 4, Lanes End, Gastard, Corsham, Sn13 9qs	WEX046685	Disposing of waste exemption	On a farm	Burning waste in the open
O	379m NW	55, Broadmead, Corsham, Sn13 9aw	WEX397352	Storing waste exemption	Not on a farm	Storage of waste in a secure place
O	379m NW	55, Broadmead, Corsham, Sn13 9aw	WEX397352	Storing waste exemption	Not on a farm	Storage of waste in secure containers



ID	Location	Site	Reference	Category	Sub-Category	Description
O	379m NW	55, Broadmead, Corsham, Sn13 9aw	WEX397352	Disposing of waste exemption	Not on a farm	Burning waste in the open
O	379m NW	55, Broadmead, Corsham, Sn13 9aw	WEX397352	Disposing of waste exemption	Not on a farm	Disposal by incineration
O	379m NW	55, Broadmead, Corsham, Sn13 9aw	WEX397352	Treating waste exemption	Not on a farm	Manual treatment of waste
O	379m NW	55, Broadmead, Corsham, Sn13 9aw	WEX397352	Treating waste exemption	Not on a farm	Sorting mixed waste
O	379m NW	55, Broadmead, Corsham, Sn13 9aw	WEX397352	Treating waste exemption	Not on a farm	Recovery of scrap metal
O	379m NW	55, Broadmead, Corsham, Sn13 9aw	WEX397352	Using waste exemption	Not on a farm	Burning of waste as a fuel in a small appliance
O	379m NW	55, Broadmead, Corsham, Sn13 9aw	WEX397352	Using waste exemption	Not on a farm	Use of waste in the construction of entertainment or educational installations etc
O	379m NW	55, Broadmead, Corsham, Sn13 9aw	WEX397352	Using waste exemption	Not on a farm	Use of waste in construction
O	379m NW	-	WEX267911	Disposing of waste exemption	Not on a farm	Burning waste in the open
O	379m NW	-	WEX267911	Using waste exemption	Not on a farm	Use of waste in construction
O	379m NW	-	WEX267911	Using waste exemption	Not on a farm	Incorporation of ash into soil
O	379m NW	-	WEX267911	Treating waste exemption	Not on a farm	Treatment of waste wood and waste plant matter by chipping, shredding, cutting or pulverising
O	379m NW	-	WEX267911	Treating waste exemption	Not on a farm	Aerobic composting and associated prior treatment
P	395m NE	Thingley Travellers Site Easton Lane Wiltshire Sn140rw	EPR/GF0330Q Z/A001	Using waste exemption	Non-agricultural waste only	Use of waste in construction
P	395m NE	Frome Area Building Supplies, The Old Brick Yard, Easton Lane, Sn14 0rw, Sn14 0rw	WEX292186	Using waste exemption	Not on a farm	Use of waste in construction

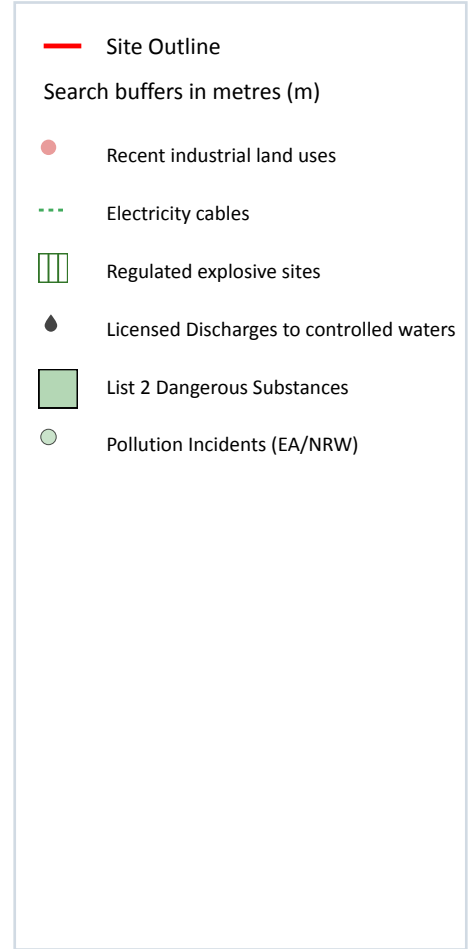
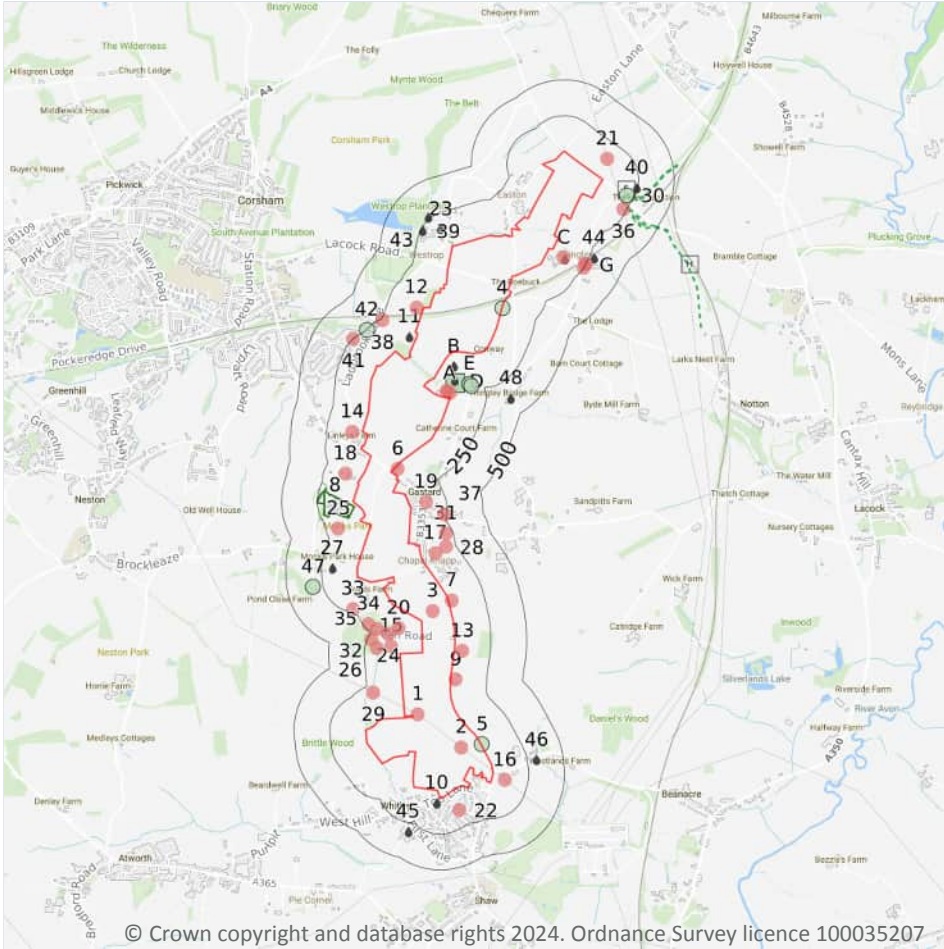


ID	Location	Site	Reference	Category	Sub-Category	Description
Q	430m NE	Land At St9009270726	EPR/CE5645ZN /A001	Using waste exemption	Both agricultural and non-agricultural waste	Use of waste in construction
Q	430m NE	-	WEX135004	Storing waste exemption	Not on a farm	Storage of waste in a secure place
Q	430m NE	-	WEX135004	Using waste exemption	Not on a farm	Use of waste in construction
Q	430m NE	-	WEX135004	Treating waste exemption	Not on a farm	Screening and blending of waste
Q	430m NE	-	WEX275838	Using waste exemption	Not on a farm	Use of waste in construction
Q	430m NE	-	WEX275838	Storing waste exemption	Not on a farm	Storage of waste in a secure place
Q	430m NE	-	WEX275838	Treating waste exemption	Not on a farm	Screening and blending of waste
N	482m NE	-	WEX111257	Using waste exemption	Not on a farm	Use of waste in construction
11	491m NW	-	WEX389535	Using waste exemption	Not on a farm	Use of waste in construction

This data is sourced from the Environment Agency and Natural Resources Wales.



4 Current industrial land use



4.1 Recent industrial land uses

Records within 250m **38**

Current potentially contaminative industrial sites.

Features are displayed on the Current industrial land use map on [page 69](#) >

ID	Location	Company	Address	Activity	Category
1	On site	Pylon	Wiltshire, SN13	Electrical Features	Infrastructure and Facilities
2	On site	Pylon	Wiltshire, SN12	Electrical Features	Infrastructure and Facilities
3	On site	Air Shaft	Wiltshire, SN13	Unspecified Quarries Or Mines	Extractive Industries

ID	Location	Company	Address	Activity	Category
6	19m W	Silver Street Garage	Silver Street, Gastard, Wiltshire, SN13 9PY	Vehicle Repair, Testing and Servicing	Repair and Servicing
7	21m S	Air Shaft	Wiltshire, SN13	Unspecified Quarries Or Mines	Extractive Industries
A	29m N	Electricity Sub Station	Wiltshire, SN13	Electrical Features	Infrastructure and Facilities
9	34m S	Shaft	Wiltshire, SN13	Unspecified Quarries Or Mines	Extractive Industries
A	45m N	Works	Wiltshire, SN13	Unspecified Works Or Factories	Industrial Features
A	47m N	Sewage Works	Wiltshire, SN13	Waste Storage, Processing and Disposal	Infrastructure and Facilities
12	50m N	Mast (Telecommunication)	Wiltshire, SN13	Telecommunications Features	Infrastructure and Facilities
13	54m S	Air Shaft	Wiltshire, SN13	Unspecified Quarries Or Mines	Extractive Industries
14	73m NW	Mast	Wiltshire, SN13	Telecommunications Features	Infrastructure and Facilities
15	82m S	Shaft	Wiltshire, SN13	Unspecified Quarries Or Mines	Extractive Industries
16	90m S	Pylon	Wiltshire, SN12	Electrical Features	Infrastructure and Facilities
C	95m NE	Thingley Court Farm	Thingley Court Farm, Thingley, Wiltshire, SN13 9QQ	Dairy Farming	Farming
17	101m S	Air Shaft (Disused)	Wiltshire, SN13	Unspecified Quarries Or Mines	Extractive Industries
18	110m W	Pump	Wiltshire, SN13	Water Pumping Stations	Industrial Features
19	112m SW	Electricity Sub Station	Wiltshire, SN13	Electrical Features	Infrastructure and Facilities
20	123m S	Shaft	Wiltshire, SN13	Unspecified Quarries Or Mines	Extractive Industries
21	137m NE	Pylon	Wiltshire, SN14	Electrical Features	Infrastructure and Facilities
22	140m S	Electricity Sub Station	Wiltshire, SN12	Electrical Features	Infrastructure and Facilities



ID	Location	Company	Address	Activity	Category
24	158m S	Shaft	Wiltshire, SN13	Unspecified Quarries Or Mines	Extractive Industries
25	164m SW	Monks Park Mine	Wiltshire, SN13	Unspecified Quarries Or Mines	Extractive Industries
26	170m S	Shaft	Wiltshire, SN13	Unspecified Quarries Or Mines	Extractive Industries
28	182m S	Air Shaft (Disused)	Wiltshire, SN13	Unspecified Quarries Or Mines	Extractive Industries
29	197m S	Pylon	Wiltshire, SN13	Electrical Features	Infrastructure and Facilities
31	201m S	Air Shaft (Disused)	Wiltshire, SN13	Unspecified Quarries Or Mines	Extractive Industries
32	203m SW	Electricity Sub Station	Wiltshire, SN13	Electrical Features	Infrastructure and Facilities
33	219m SW	Trial Shaft	Wiltshire, SN13	Unspecified Quarries Or Mines	Extractive Industries
34	219m SW	Electricity Sub Station	Wiltshire, SN13	Electrical Features	Infrastructure and Facilities
35	226m SW	Eastlays Quarry (Disused)	Wiltshire, SN13	Unspecified Quarries Or Mines	Extractive Industries
36	230m NE	Pylon	Wiltshire, SN13	Electrical Features	Infrastructure and Facilities
37	232m S	Oakwood	The Office, Martins Yard, Corsham, Wiltshire, SN13 9PG	Vehicle Hire and Rental	Hire Services
38	238m N	Mast (Telecommunication)	Wiltshire, SN13	Telecommunications Features	Infrastructure and Facilities
G	247m NE	Tank	Wiltshire, SN13	Tanks (Generic)	Industrial Features
41	247m NW	Electricity Sub Station	Wiltshire, SN13	Electrical Features	Infrastructure and Facilities
G	248m NE	Tank	Wiltshire, SN13	Tanks (Generic)	Industrial Features
G	248m NE	Tank	Wiltshire, SN13	Tanks (Generic)	Industrial Features

This data is sourced from Ordnance Survey.



Contact us with any questions at:

[REDACTED] [↗](tel:01273 257 755)
 01273 257 755

Date: 7 October 2024

4.2 Current or recent petrol stations

Records within 500m

0

Open, closed, under development and obsolete petrol stations.

This data is sourced from Experian.

4.3 Electricity cables

Records within 500m

6

High voltage underground electricity transmission cables.

Features are displayed on the Current industrial land use map on [page 69](#) >

ID	Location	Cable Set	Cable Route	Details	
F	187m NE	CABLE SECTION 06	MELKSHAM - THINGLEY JUNCTION	Cable Make: - Cable Type: A/C Operating Voltage (kV): 33	Year of installation: Not specified Cable in tunnel? Not specified
F	188m NE	CABLE SECTION 06	MELKSHAM - THINGLEY JUNCTION	Cable Make: - Cable Type: A/C Operating Voltage (kV): 33	Year of installation: Not specified Cable in tunnel? Not specified
F	196m NE	CABLE SECTION 06	MELKSHAM - THINGLEY JUNCTION	Cable Make: - Cable Type: A/C Operating Voltage (kV): 33	Year of installation: Not specified Cable in tunnel? Not specified
F	197m NE	CABLE SECTION 06	MELKSHAM - THINGLEY JUNCTION	Cable Make: - Cable Type: A/C Operating Voltage (kV): 33	Year of installation: Not specified Cable in tunnel? Not specified
H	481m NE	CABLE SECTION 05	MELKSHAM - THINGLEY JUNCTION	Cable Make: - Cable Type: A/C Operating Voltage (kV): 33	Year of installation: Not specified Cable in tunnel? Not specified
H	481m NE	CABLE SECTION 05	MELKSHAM - THINGLEY JUNCTION	Cable Make: - Cable Type: A/C Operating Voltage (kV): 33	Year of installation: Not specified Cable in tunnel? Not specified

This data is sourced from National Grid.

4.4 Gas pipelines

Records within 500m

0

High pressure underground gas transmission pipelines.

This data is sourced from National Grid.



4.5 Sites determined as Contaminated Land

Records within 500m

0

Contaminated Land Register of sites designated under Part 2a of the Environmental Protection Act 1990.

This data is sourced from Local Authority records.

4.6 Control of Major Accident Hazards (COMAH)

Records within 500m

0

Control of Major Accident Hazards (COMAH) sites. This data includes upper and lower tier sites, and includes a historical archive of COMAH sites and Notification of Installations Handling Hazardous Substances (NIHHS) records.

This data is sourced from the Health and Safety Executive.

4.7 Regulated explosive sites

Records within 500m

1

Sites registered and licensed by the Health and Safety Executive under the Manufacture and Storage of Explosives Regulations 2005 (MSER). The last update to this data was in April 2011.

Features are displayed on the Current industrial land use map on [page 69 >](#)

ID	Location	Company	Operational Address
8	22m W	Chemring Energetics Uk Ltd	Lea Park, Monks Lane, Corsham, Wilts, SN13 9PH

This data is sourced from the Health and Safety Executive.

4.8 Hazardous substance storage/usage

Records within 500m

0

Consents granted for a site to hold certain quantities of hazardous substances at or above defined limits in accordance with the Planning (Hazardous Substances) Regulations 2015.

This data is sourced from Local Authority records.



4.9 Historical licensed industrial activities (IPC)

Records within 500m

0

Integrated Pollution Control (IPC) records of substance releases to air, land and water. This data represents a historical archive as the IPC regime has been superseded.

This data is sourced from the Environment Agency and Natural Resources Wales.

4.10 Licensed industrial activities (Part A(1))

Records within 500m

0

Records of Part A(1) installations regulated under the Environmental Permitting (England and Wales) Regulations 2016 for the release of substances to the environment.

This data is sourced from the Environment Agency and Natural Resources Wales.

4.11 Licensed pollutant release (Part A(2)/B)

Records within 500m

0

Records of Part A(2) and Part B installations regulated under the Environmental Permitting (England and Wales) Regulations 2016 for the release of substances to the environment.

This data is sourced from Local Authority records.

4.12 Radioactive Substance Authorisations

Records within 500m

0

Records of the storage, use, accumulation and disposal of radioactive substances regulated under the Radioactive Substances Act 1993.

This data is sourced from the Environment Agency and Natural Resources Wales.

4.13 Licensed Discharges to controlled waters

Records within 500m

21

Discharges of treated or untreated effluent to controlled waters under the Water Resources Act 1991.

Features are displayed on the Current industrial land use map on [page 69](#) >



ID	Location	Address	Details	
10	42m S	NORTHEYS,NO 183, WHITLEY, MELKSHAM, WILTS	Effluent Type: SEWAGE DISCHARGES - FINAL/TREATED EFFLUENT - NOT WATER COMPANY Permit Number: 020110 Permit Version: 1 Receiving Water: SOAKAWAY	Status: LAPSED UNDER SCHEDULE 23 ENVIRONMENT ACT 1995 Issue date: - Effective Date: 31/05/1965 Revocation Date: 01/10/1996
11	49m N	CORSHAM, SEWAGE TREATMENT WORKS	Effluent Type: SEWAGE DISCHARGES - FINAL/TREATED EFFLUENT - WATER COMPANY Permit Number: 010025 Permit Version: 1 Receiving Water: -	Status: REVISED BY APPLICATION, GRANTED BY SEC.OF STATE -SEC 35 Issue date: - Effective Date: 01/05/1983 Revocation Date: 03/06/1994
B	76m N	THINGLEY WATER RECYCLING CENTRE, COPPERSHELL LANE, COPPERSHALL, GASTARD, CORSHAM, WILTSHIRE, SN13 9PZ	Effluent Type: SEWAGE DISCHARGES - FINAL/TREATED EFFLUENT - WATER COMPANY Permit Number: 012130 Permit Version: 2 Receiving Water: BYDE MILL BROOK(S)	Status: REVOKED - UNSPECIFIED Issue date: 23/10/1992 Effective Date: 13/12/2000 Revocation Date: 31/03/2004
B	76m N	THINGLEY WATER RECYCLING CENTRE, COPPERSHELL LANE, COPPERSHALL, GASTARD, CORSHAM, WILTSHIRE, SN13 9PZ	Effluent Type: SEWAGE DISCHARGES - FINAL/TREATED EFFLUENT - WATER COMPANY Permit Number: 012130 Permit Version: 1 Receiving Water: BYDE MILL BROOK(S)	Status: NEW CONSENT, BY APPLICATION (WRA 91, SECTION 113 & SCHED 12) Issue date: 23/10/1992 Effective Date: 23/10/1992 Revocation Date: 12/12/2000
C	111m NE	THINGLEY COURT FARM, CORSHAM, WILTS	Effluent Type: SEWAGE DISCHARGES - FINAL/TREATED EFFLUENT - NOT WATER COMPANY Permit Number: 021146 Permit Version: 1 Receiving Water: TRIB OF RIVER BRISTOL AVON	Status: LAPSED UNDER SCHEDULE 23 ENVIRONMENT ACT 1995 Issue date: - Effective Date: 28/02/1966 Revocation Date: 01/10/1996
C	111m NE	THINGLEY COURT FARM, CORSHAM, WILTS	Effluent Type: AGRICULTURE - ARABLE FARMING Permit Number: 021147 Permit Version: 1 Receiving Water: -	Status: CONSENT REVOKED - DISCHARGE CEASED (WRA 91, SCHED 10 & 6) Issue date: - Effective Date: 28/02/1966 Revocation Date: 08/08/1995
D	120m N	THINGLEY WATER RECYCLING CENTRE, COPPERSHELL LANE, COPPERSHALL, GASTARD, CORSHAM, WILTSHIRE, SN13 9PZ	Effluent Type: SEWAGE DISCHARGES - FINAL/TREATED EFFLUENT - WATER COMPANY Permit Number: 102328 Permit Version: 1 Receiving Water: BYDE MILL BROOK/RIVER AVON(S)	Status: NEW CONSENT (WRA 91, S88 & SCHED 10 AS AMENDED BY ENV ACT 1995) Issue date: 12/03/2004 Effective Date: 01/04/2004 Revocation Date: 31/03/2009



ID	Location	Address	Details	
D	120m N	THINGLEY WATER RECYCLING CENTRE, COPPERSHELL LANE, COPPERSHALL, GASTARD, CORSHAM, WILTSHIRE, SN13 9PZ	Effluent Type: SEWAGE DISCHARGES - FINAL/TREATED EFFLUENT - WATER COMPANY Permit Number: 102328 Permit Version: 4 Receiving Water: BYDE MILL BROOK/RIVER AVON(S)	Status: VARIED UNDER EPR 2010 Issue date: 30/12/2016 Effective Date: 01/01/2017 Revocation Date: 07/04/2021
D	120m N	THINGLEY WATER RECYCLING CENTRE, COPPERSHELL LANE, COPPERSHALL, GASTARD, CORSHAM, WILTSHIRE, SN13 9PZ	Effluent Type: SEWAGE DISCHARGES - FINAL/TREATED EFFLUENT - WATER COMPANY Permit Number: 102328 Permit Version: 5 Receiving Water: BYDE MILL BROOK/RIVER AVON	Status: VARIED UNDER EPR 2010 Issue date: 08/04/2021 Effective Date: 08/04/2021 Revocation Date: 24/10/2021
D	120m N	THINGLEY WATER RECYCLING CENTRE, COPPERSHELL LANE, COPPERSHALL, GASTARD, CORSHAM, WILTSHIRE, SN13 9PZ	Effluent Type: SEWAGE DISCHARGES - FINAL/TREATED EFFLUENT - WATER COMPANY Permit Number: 102328 Permit Version: 2 Receiving Water: BYDE MILL BROOK/RIVER AVON(S)	Status: NEW CONSENT (WRA 91, S88 & SCHED 10 AS AMENDED BY ENV ACT 1995) Issue date: 14/10/2008 Effective Date: 01/04/2009 Revocation Date: 30/03/2010
D	120m N	THINGLEY WATER RECYCLING CENTRE, COPPERSHELL LANE, COPPERSHALL, GASTARD, CORSHAM, WILTSHIRE, SN13 9PZ	Effluent Type: SEWAGE DISCHARGES - FINAL/TREATED EFFLUENT - WATER COMPANY Permit Number: 102328 Permit Version: 3 Receiving Water: BYDE MILL BROOK/RIVER AVON(S)	Status: MODIFIED - (WRA 91 SCHED 10 - AS AMENDED BY ENV ACT 1995) Issue date: 31/03/2010 Effective Date: 31/03/2010 Revocation Date: 31/12/2016
D	120m N	THINGLEY WATER RECYCLING CENTRE, COPPERSHELL LANE, COPPERSHALL, GASTARD, CORSHAM, WILTSHIRE, SN13 9PZ	Effluent Type: SEWAGE DISCHARGES - FINAL/TREATED EFFLUENT - WATER COMPANY Permit Number: 102328 Permit Version: 6 Receiving Water: BYDE MILL BROOK/RIVER AVON	Status: VARIED UNDER EPR 2010 Issue date: 25/10/2021 Effective Date: 25/10/2021 Revocation Date: -
23	143m N	PARK FARMHOUSE, BARN & COTTAGE, WESTROP, CORSHAM, WILTS, SN13 9QF	Effluent Type: SEWAGE DISCHARGES - FINAL/TREATED EFFLUENT - NOT WATER COMPANY Permit Number: 012402 Permit Version: 1 Receiving Water: SOAKAWAY	Status: NEW CONSENT, BY APPLICATION (WRA 91, SECTION 113 & SCHED 12) Issue date: 24/08/1995 Effective Date: 23/08/1995 Revocation Date: -



ID	Location	Address	Details	
27	176m SW	THE COACH HOUSE, MONKS PARK, CORSHAM, WILTSHIRE, SN13 9PJ	Effluent Type: SEWAGE DISCHARGES - FINAL/TREATED EFFLUENT - NOT WATER COMPANY Permit Number: 010565 Permit Version: 1 Receiving Water: SOAKAWAY	Status: LAPSED UNDER SCHEDULE 23 ENVIRONMENT ACT 1995 Issue date: - Effective Date: 02/04/1990 Revocation Date: 01/10/1996
39	238m N	PARK FARM, CORSHAM, WILTS	Effluent Type: SEWAGE DISCHARGES - FINAL/TREATED EFFLUENT - NOT WATER COMPANY Permit Number: 021148 Permit Version: 1 Receiving Water: TRIB OF RIVER BRISTOL AVON	Status: LAPSED UNDER SCHEDULE 23 ENVIRONMENT ACT 1995 Issue date: - Effective Date: 28/02/1966 Revocation Date: 01/10/1996
40	245m NE	THINGLEY SIDINGS CAMP, CORSHAM, WILTS	Effluent Type: SEWAGE DISCHARGES - FINAL/TREATED EFFLUENT - NOT WATER COMPANY Permit Number: 020272 Permit Version: 1 Receiving Water: TRIB OF RIVER BRISTOL AVON	Status: LAPSED UNDER SCHEDULE 23 ENVIRONMENT ACT 1995 Issue date: - Effective Date: 28/02/1966 Revocation Date: 01/10/1996
43	262m N	PARK FARMHOUSE, BARN & COTTAGE, WESTROP, CORSHAM, WILTS, SN13 9QF	Effluent Type: SEWAGE DISCHARGES - FINAL/TREATED EFFLUENT - NOT WATER COMPANY Permit Number: 100094 Permit Version: 1 Receiving Water: WESTROP WATERCOURSE	Status: NEW CONSENT (WRA 91, S88 & SCHED 10 AS AMENDED BY ENV ACT 1995) Issue date: 13/01/1997 Effective Date: 13/01/1997 Revocation Date: -
44	280m NE	THINGLEY FARM, CORSHAM, WILTS	Effluent Type: SEWAGE DISCHARGES - FINAL/TREATED EFFLUENT - NOT WATER COMPANY Permit Number: 020273 Permit Version: 1 Receiving Water: TRIB OF RIVER BRISTOL AVON	Status: TRANSFERRED FROM R(PP)A 1951-1961 Issue date: - Effective Date: 31/08/1965 Revocation Date: -
45	314m S	WHITLEY FARM, MELKSHAM, WILTS	Effluent Type: AGRICULTURE - ARABLE FARMING Permit Number: 020158 Permit Version: 1 Receiving Water: -	Status: CONSENT REVOKED - DISCHARGE CEASED (WRA 91, SCHED 10 & 6) Issue date: - Effective Date: 01/07/1971 Revocation Date: 01/10/1993



ID	Location	Address	Details	
46	314m S	WESTLANDS LANE, MELKSHAM	Effluent Type: SEWAGE DISCHARGES - PUMPING STATION - WATER COMPANY Permit Number: 011490 Permit Version: 1 Receiving Water: TRIB OF SOUTH BROOK	Status: TEMPORARY CONSENTS (WATER ACT 1989, SECTION 113) Issue date: - Effective Date: 31/10/1989 Revocation Date: 09/06/1999
48	376m NE	THINGLEY BRIDGE FARM, THINGLEY, CORSHAM, WILTSHIRE	Effluent Type: SEWAGE DISCHARGES - FINAL/TREATED EFFLUENT - NOT WATER COMPANY Permit Number: 010195 Permit Version: 1 Receiving Water: DISCHARGE TO SOAKAWAY	Status: LAPSED UNDER SCHEDULE 23 ENVIRONMENT ACT 1995 Issue date: - Effective Date: 10/02/1986 Revocation Date: 01/10/1996

This data is sourced from the Environment Agency and Natural Resources Wales.

4.14 Pollutant release to surface waters (Red List)

Records within 500m

0

Discharges of specified substances under the Environmental Protection (Prescribed Processes and Substances) Regulations 1991.

This data is sourced from the Environment Agency and Natural Resources Wales.

4.15 Pollutant release to public sewer

Records within 500m

0

Discharges of Special Category Effluents to the public sewer.

This data is sourced from the Environment Agency and Natural Resources Wales.

4.16 List 1 Dangerous Substances

Records within 500m

0

Discharges of substances identified on List I of European Directive E 2006/11/EC, and regulated under the Environmental Damage (Prevention and Remediation) Regulations 2015.

This data is sourced from the Environment Agency and Natural Resources Wales.



4.17 List 2 Dangerous Substances

Records within 500m
2

Discharges of substances identified on List II of European Directive E 2006/11/EC, and regulated under the Environmental Damage (Prevention and Remediation) Regulations 2015.

Features are displayed on the Current industrial land use map on [page 69](#) >

ID	Location	Name	Status	Receiving Water	Authorised Substances
D	111m N	Aep (chippenham) Ltd	Active	-	Chromium, Copper, Lead, Nickel, Zinc
D	111m N	Thingley Stw	Not Active	None	Iron, pH

This data is sourced from the Environment Agency and Natural Resources Wales.

4.18 Pollution Incidents (EA/NRW)

Records within 500m
7

Records of substantiated pollution incidents. Since 2006 this data has only included category 1 (major) and 2 (significant) pollution incidents.

Features are displayed on the Current industrial land use map on [page 69](#) >

ID	Location	Details	
4	2m N	Incident Date: 18/03/2002 Incident Identification: 64852 Pollutant: Specific Waste Materials Pollutant Description: Household Waste	Water Impact: Category 4 (No Impact) Land Impact: Category 3 (Minor) Air Impact: Category 4 (No Impact)
5	7m S	Incident Date: 11/09/2003 Incident Identification: 189142 Pollutant: Specific Waste Materials Pollutant Description: Household Waste	Water Impact: Category 4 (No Impact) Land Impact: Category 3 (Minor) Air Impact: Category 4 (No Impact)
E	164m N	Incident Date: 13/08/2013 Incident Identification: 1147359 Pollutant: Sewage Materials Pollutant Description: Final Effluent	Water Impact: Category 2 (Significant) Land Impact: Category 4 (No Impact) Air Impact: Category 4 (No Impact)
E	168m N	Incident Date: 18/08/2015 Incident Identification: 1365533 Pollutant: Sewage Materials Pollutant Description: Final Effluent	Water Impact: Category 2 (Significant) Land Impact: Category 4 (No Impact) Air Impact: Category 4 (No Impact)
30	200m NE	Incident Date: 17/07/2002 Incident Identification: 92310 Pollutant: Specific Waste Materials Pollutant Description: Household Waste	Water Impact: Category 4 (No Impact) Land Impact: Category 3 (Minor) Air Impact: Category 4 (No Impact)



ID	Location	Details	
42	248m NW	Incident Date: 12/09/2001 Incident Identification: 30434 Pollutant: Sewage Materials Pollutant Description: Other Sewage Material	Water Impact: Category 3 (Minor) Land Impact: Category 3 (Minor) Air Impact: Category 3 (Minor)
47	317m SW	Incident Date: 30/08/2001 Incident Identification: 27960 Pollutant: General Biodegradable Materials and Wastes Pollutant Description: Other General Biodegradable Material or Waste	Water Impact: Category 4 (No Impact) Land Impact: Category 3 (Minor) Air Impact: Category 4 (No Impact)

This data is sourced from the Environment Agency and Natural Resources Wales.

4.19 Pollution inventory substances

Records within 500m	0
----------------------------	----------

The pollution inventory (substances) includes reporting on annual emissions of certain regulated substances to air, controlled waters and land. A reporting threshold for each substance is also included. Where emissions fall below the reporting threshold, no value will be given. The data is given for the most recent complete year available.

This data is sourced from the Environment Agency and the Scottish Environment Protection Agency.

4.20 Pollution inventory waste transfers

Records within 500m	0
----------------------------	----------

The pollution inventory (waste transfers) includes reporting on annual transfers and recovery/disposal of controlled wastes from a site. A reporting threshold for each waste type is also included. Where releases fall below the reporting threshold, no value will be given. The data is given for the most recent complete year available.

This data is sourced from the Environment Agency and the Scottish Environment Protection Agency.

4.21 Pollution inventory radioactive waste

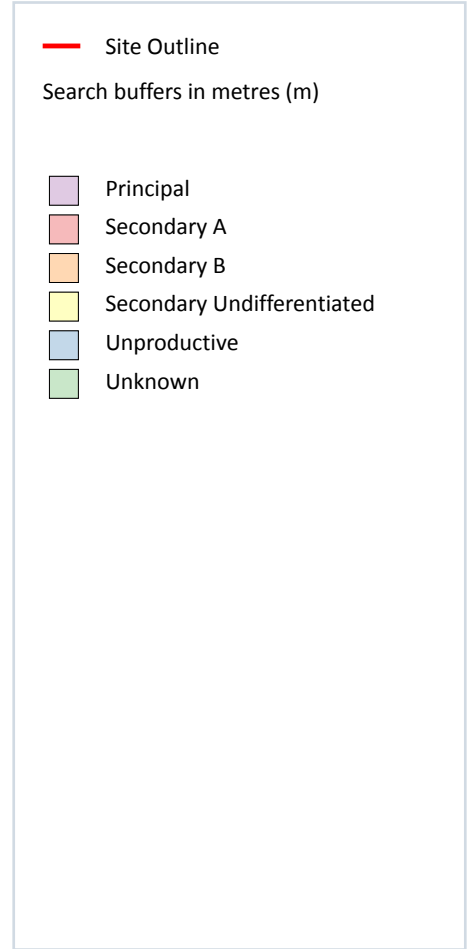
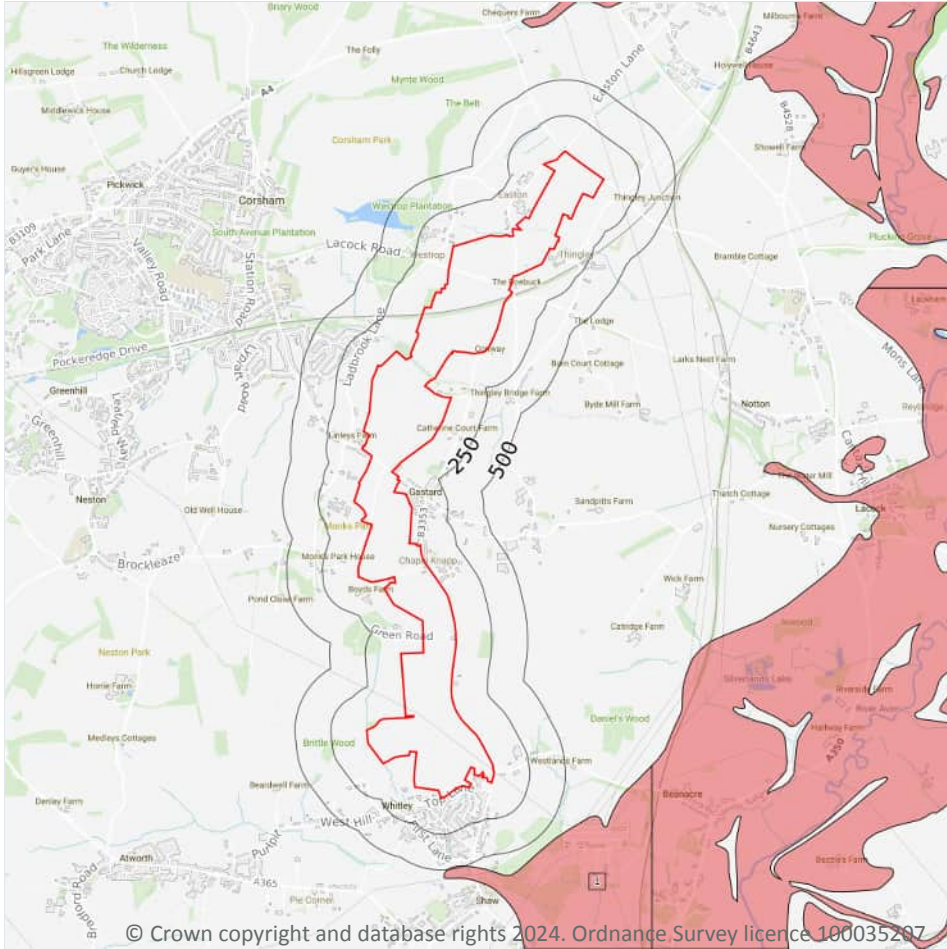
Records within 500m	0
----------------------------	----------

The pollution inventory (radioactive wastes) includes reporting on annual releases of radioactive substances from a site, including the means of release. Where releases fall below the reporting threshold, no value will be given. The data is given for the most recent complete year available.

This data is sourced from the Environment Agency and the Scottish Environment Protection Agency.



5 Hydrogeology - Superficial aquifer



5.1 Superficial aquifer

Records within 500m

1

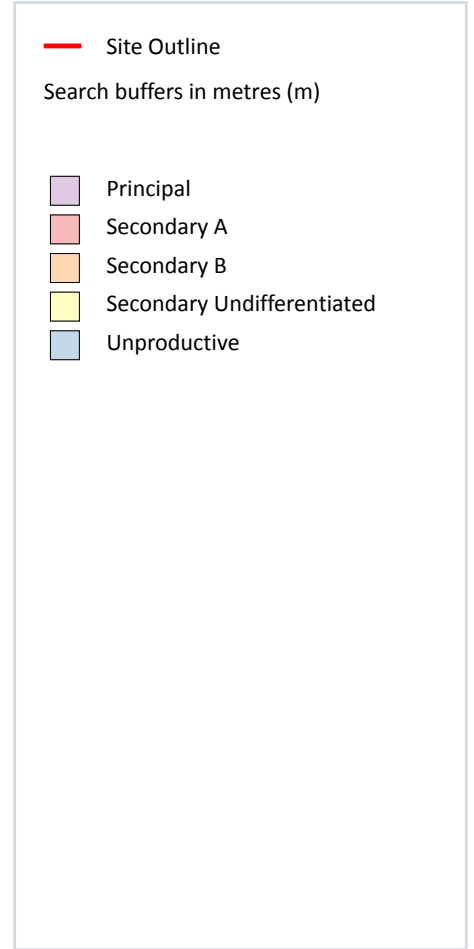
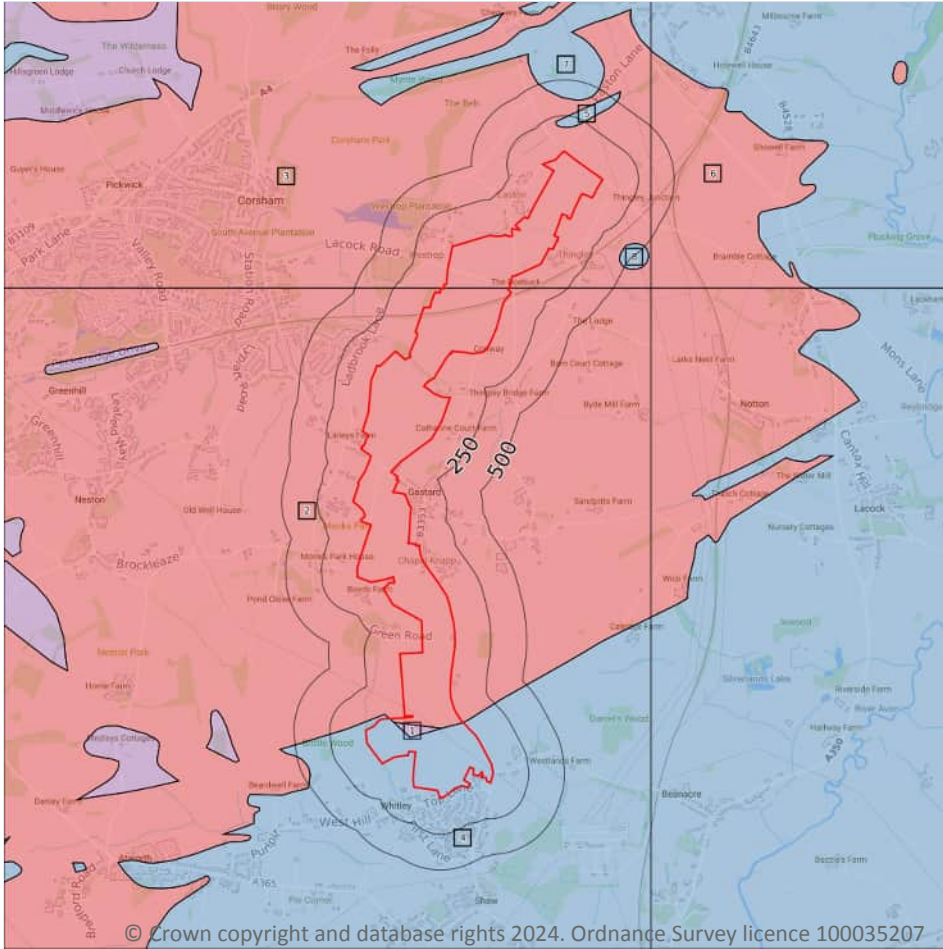
Aquifer status of groundwater held within superficial geology.

Features are displayed on the Hydrogeology map on [page 81](#) >

ID	Location	Designation	Description
1	486m S	Secondary A	Permeable layers capable of supporting water supplies at a local rather than strategic scale, and in some cases forming an important source of base flow to rivers. These are generally aquifers formerly classified as minor aquifers

This data is sourced from the British Geological Survey, the Environment Agency and Natural Resources Wales.

Bedrock aquifer



5.2 Bedrock aquifer

Records within 500m

8

Aquifer status of groundwater held within bedrock geology.

Features are displayed on the Bedrock aquifer map on [page 82 >](#)

ID	Location	Designation	Description
1	On site	Principal	Geology of high intergranular and/or fracture permeability, usually providing a high level of water storage and may support water supply/river base flow on a strategic scale. Generally principal aquifers were previously major aquifers
2	On site	Secondary A	Permeable layers capable of supporting water supplies at a local rather than strategic scale, and in some cases forming an important source of base flow to rivers. These are generally aquifers formerly classified as minor aquifers

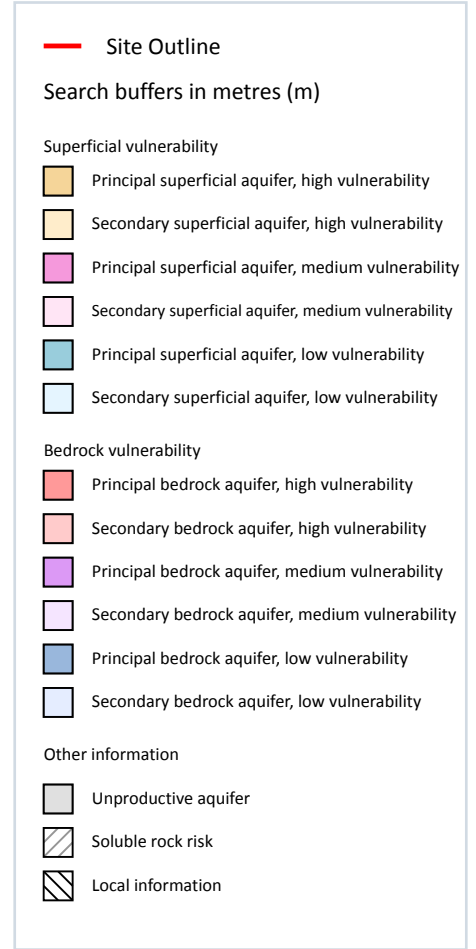
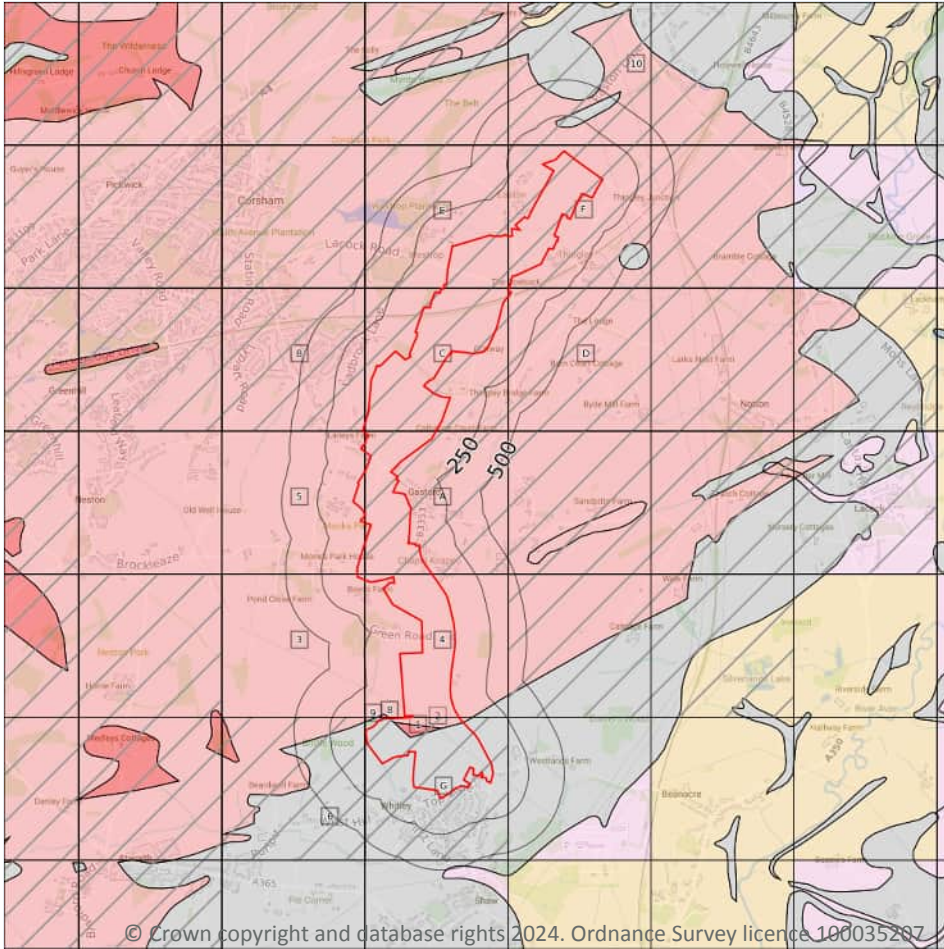


ID	Location	Designation	Description
3	On site	Secondary A	Permeable layers capable of supporting water supplies at a local rather than strategic scale, and in some cases forming an important source of base flow to rivers. These are generally aquifers formerly classified as minor aquifers
4	On site	Unproductive	These are rock layers or drift deposits with low permeability that have negligible significance for water supply or river base flow
5	170m N	Unproductive	These are rock layers or drift deposits with low permeability that have negligible significance for water supply or river base flow
6	337m NE	Secondary A	Permeable layers capable of supporting water supplies at a local rather than strategic scale, and in some cases forming an important source of base flow to rivers. These are generally aquifers formerly classified as minor aquifers
7	367m N	Unproductive	These are rock layers or drift deposits with low permeability that have negligible significance for water supply or river base flow
8	410m NE	Unproductive	These are rock layers or drift deposits with low permeability that have negligible significance for water supply or river base flow

This data is sourced from the British Geological Survey, the Environment Agency and Natural Resources Wales.



Groundwater vulnerability



5.3 Groundwater vulnerability

Records within 50m

16

An assessment of the vulnerability of groundwater to a pollutant discharged at ground level based on the hydrological, geological, hydrogeological and soil properties within a one kilometre square grid. Groundwater vulnerability is described as High, Medium or Low as follows:

- High - Areas able to easily transmit pollution to groundwater. They are likely to be characterised by high leaching soils and the absence of low permeability superficial deposits.
- Medium - Intermediate between high and low vulnerability.
- Low - Areas that provide the greatest protection from pollution. They are likely to be characterised by low leaching soils and/or the presence of superficial deposits characterised by a low permeability.

Features are displayed on the Groundwater vulnerability map on [page 84 >](#)

ID	Location	Summary	Soil / surface	Superficial geology	Bedrock geology
1	On site	Summary Classification: Principal bedrock aquifer - High Vulnerability Combined classification: Productive Bedrock Aquifer, No Superficial Aquifer	Leaching class: Low Infiltration value: 40-70% Dilution value: 300-550mm/year	Vulnerability: - Aquifer type: - Thickness: <3m Patchiness value: <90% Recharge potential: No Data	Vulnerability: High Aquifer type: Principal Flow mechanism: Well connected fractures
2	On site	Summary Classification: Secondary bedrock aquifer - High Vulnerability Combined classification: Productive Bedrock Aquifer, No Superficial Aquifer	Leaching class: Low Infiltration value: 40-70% Dilution value: 300-550mm/year	Vulnerability: - Aquifer type: - Thickness: <3m Patchiness value: <90% Recharge potential: No Data	Vulnerability: High Aquifer type: Secondary Flow mechanism: Well connected fractures
3	On site	Summary Classification: Secondary bedrock aquifer - High Vulnerability Combined classification: Productive Bedrock Aquifer, No Superficial Aquifer	Leaching class: High Infiltration value: >70% Dilution value: 300-550mm/year	Vulnerability: - Aquifer type: - Thickness: <3m Patchiness value: <90% Recharge potential: No Data	Vulnerability: High Aquifer type: Secondary Flow mechanism: Well connected fractures
4	On site	Summary Classification: Secondary bedrock aquifer - High Vulnerability Combined classification: Productive Bedrock Aquifer, No Superficial Aquifer	Leaching class: High Infiltration value: >70% Dilution value: 300-550mm/year	Vulnerability: - Aquifer type: - Thickness: <3m Patchiness value: <90% Recharge potential: No Data	Vulnerability: High Aquifer type: Secondary Flow mechanism: Well connected fractures
5	On site	Summary Classification: Secondary bedrock aquifer - High Vulnerability Combined classification: Productive Bedrock Aquifer, No Superficial Aquifer	Leaching class: High Infiltration value: >70% Dilution value: 300-550mm/year	Vulnerability: - Aquifer type: - Thickness: <3m Patchiness value: <90% Recharge potential: No Data	Vulnerability: High Aquifer type: Secondary Flow mechanism: Well connected fractures
A	On site	Summary Classification: Secondary bedrock aquifer - High Vulnerability Combined classification: Productive Bedrock Aquifer, No Superficial Aquifer	Leaching class: High Infiltration value: >70% Dilution value: 300-550mm/year	Vulnerability: - Aquifer type: - Thickness: <3m Patchiness value: <90% Recharge potential: No Data	Vulnerability: High Aquifer type: Secondary Flow mechanism: Well connected fractures
B	On site	Summary Classification: Secondary bedrock aquifer - High Vulnerability Combined classification: Productive Bedrock Aquifer, No Superficial Aquifer	Leaching class: Intermediate Infiltration value: 40-70% Dilution value: 300-550mm/year	Vulnerability: - Aquifer type: - Thickness: <3m Patchiness value: <90% Recharge potential: No Data	Vulnerability: High Aquifer type: Secondary Flow mechanism: Well connected fractures



ID	Location	Summary	Soil / surface	Superficial geology	Bedrock geology
C	On site	Summary Classification: Secondary bedrock aquifer - High Vulnerability Combined classification: Productive Bedrock Aquifer, No Superficial Aquifer	Leaching class: Intermediate Infiltration value: 40-70% Dilution value: 300-550mm/year	Vulnerability: - Aquifer type: - Thickness: <3m Patchiness value: <90% Recharge potential: No Data	Vulnerability: High Aquifer type: Secondary Flow mechanism: Well connected fractures
D	On site	Summary Classification: Secondary bedrock aquifer - High Vulnerability Combined classification: Productive Bedrock Aquifer, No Superficial Aquifer	Leaching class: High Infiltration value: >70% Dilution value: 300-550mm/year	Vulnerability: - Aquifer type: - Thickness: <3m Patchiness value: <90% Recharge potential: No Data	Vulnerability: High Aquifer type: Secondary Flow mechanism: Well connected fractures
E	On site	Summary Classification: Secondary bedrock aquifer - High Vulnerability Combined classification: Productive Bedrock Aquifer, No Superficial Aquifer	Leaching class: High Infiltration value: >70% Dilution value: 300-550mm/year	Vulnerability: - Aquifer type: - Thickness: <3m Patchiness value: <90% Recharge potential: No Data	Vulnerability: High Aquifer type: Secondary Flow mechanism: Well connected fractures
F	On site	Summary Classification: Secondary bedrock aquifer - High Vulnerability Combined classification: Productive Bedrock Aquifer, No Superficial Aquifer	Leaching class: High Infiltration value: >70% Dilution value: 300-550mm/year	Vulnerability: - Aquifer type: - Thickness: <3m Patchiness value: <90% Recharge potential: No Data	Vulnerability: High Aquifer type: Secondary Flow mechanism: Well connected fractures
G	On site	Summary Classification: Unproductive aquifer (may have productive aquifer beneath) Combined classification: Unproductive Bedrock Aquifer, No Superficial Aquifer	Leaching class: Low Infiltration value: 40-70% Dilution value: 300-550mm/year	Vulnerability: - Aquifer type: - Thickness: <3m Patchiness value: <90% Recharge potential: No Data	Vulnerability: Unproductive Aquifer type: Unproductive Flow mechanism: Well connected fractures
6	6m S	Summary Classification: Unproductive aquifer (may have productive aquifer beneath) Combined classification: Unproductive Bedrock Aquifer, No Superficial Aquifer	Leaching class: Low Infiltration value: 40-70% Dilution value: 300-550mm/year	Vulnerability: - Aquifer type: - Thickness: <3m Patchiness value: <90% Recharge potential: No Data	Vulnerability: Unproductive Aquifer type: Unproductive Flow mechanism: Well connected fractures



ID	Location	Summary	Soil / surface	Superficial geology	Bedrock geology
8	11m S	Summary Classification: Unproductive aquifer (may have productive aquifer beneath) Combined classification: Unproductive Bedrock Aquifer, No Superficial Aquifer	Leaching class: High Infiltration value: >70% Dilution value: 300-550mm/year	Vulnerability: - Aquifer type: - Thickness: <3m Patchiness value: <90% Recharge potential: No Data	Vulnerability: Unproductive Aquifer type: Unproductive Flow mechanism: Well connected fractures
9	26m S	Summary Classification: Secondary bedrock aquifer - High Vulnerability Combined classification: Productive Bedrock Aquifer, No Superficial Aquifer	Leaching class: Low Infiltration value: 40-70% Dilution value: 300-550mm/year	Vulnerability: - Aquifer type: - Thickness: <3m Patchiness value: <90% Recharge potential: No Data	Vulnerability: High Aquifer type: Secondary Flow mechanism: Well connected fractures
10	45m N	Summary Classification: Secondary bedrock aquifer - High Vulnerability Combined classification: Productive Bedrock Aquifer, No Superficial Aquifer	Leaching class: High Infiltration value: >70% Dilution value: 300-550mm/year	Vulnerability: - Aquifer type: - Thickness: <3m Patchiness value: <90% Recharge potential: No Data	Vulnerability: High Aquifer type: Secondary Flow mechanism: Well connected fractures

This data is sourced from the British Geological Survey, the Environment Agency and Natural Resources Wales.

5.4 Groundwater vulnerability- soluble rock risk

Records on site

7

This dataset identifies areas where solution features that enable rapid movement of a pollutant may be present within a 1km grid square.

ID	Maximum soluble risk category	Percentage of grid square covered by maximum risk
A	Significant soluble rocks are likely to be present. Problems unlikely except with considerable surface or subsurface water flow.	5.0%
B	Significant soluble rocks are likely to be present. Problems unlikely except with considerable surface or subsurface water flow.	28.999999999999996%
C	Significant soluble rocks are likely to be present. Problems unlikely except with considerable surface or subsurface water flow.	28.999999999999996%
D	Significant soluble rocks are likely to be present. Problems unlikely except with considerable surface or subsurface water flow.	68.0%
E	Significant soluble rocks are likely to be present. Problems unlikely except with considerable surface or subsurface water flow.	76.0%



ID	Maximum soluble risk category	Percentage of grid square covered by maximum risk
F	Significant soluble rocks are likely to be present. Problems unlikely except with considerable surface or subsurface water flow.	82.0%
G	Significant soluble rocks are likely to be present. Problems unlikely except with considerable surface or subsurface water flow.	1.0%

This data is sourced from the British Geological Survey and the Environment Agency.

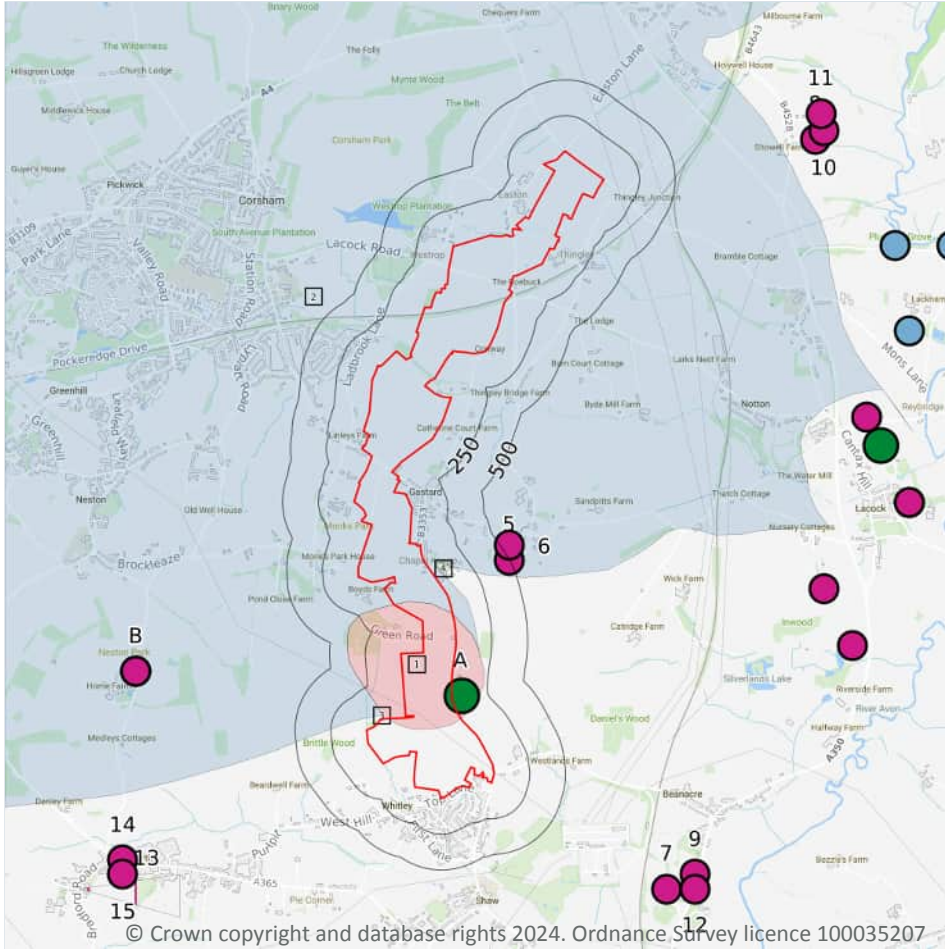
5.5 Groundwater vulnerability- local information

Records on site	0
------------------------	----------

This dataset identifies areas where additional local information affecting vulnerability is held by the Environment Agency. Further information can be obtained by contacting the Environment Agency local Area groundwater team through the Environment Agency National Customer Call Centre on 03798 506 506 or by email on enquiries@environment-agency.gov.uk ↗.

This data is sourced from the British Geological Survey and the Environment Agency.

Abstractions and Source Protection Zones



5.6 Groundwater abstractions

Records within 2000m

16

Licensed groundwater abstractions for sites extracting more than 20 cubic metres of water a day and includes active and historical records. The data may be for a single abstraction point, between two points (line data) or a larger area.

Features are displayed on the Abstractions and Source Protection Zones map on [page 89 >](#)

ID	Location	Details	
A	59m S	Status: Active Licence No: 17/53/001/G/201 Details: Potable Water Supply - Direct Direct Source: Ground Water - Fresh Point: GOODSHILL BOREHOLE NO 1 Data Type: Point Name: Wessex Water Services Ltd Easting: 388660 Northing: 167150	Annual Volume (m ³): 219000 Max Daily Volume (m ³): 2500 Original Application No: NPS/WR/006955 Original Start Date: 15/12/1966 Expiry Date: - Issue No: 101 Version Start Date: 01/04/2011 Version End Date: -
A	69m S	Status: Active Licence No: 17/53/001/G/201 Details: Potable Water Supply - Direct Direct Source: Ground Water - Fresh Point: GOODSHILL BOREHILL NO 2 Data Type: Point Name: Wessex Water Services Ltd Easting: 388670 Northing: 167150	Annual Volume (m ³): 219000 Max Daily Volume (m ³): 2500 Original Application No: NPS/WR/006955 Original Start Date: 15/12/1966 Expiry Date: - Issue No: 101 Version Start Date: 01/04/2011 Version End Date: -
5	497m SE	Status: Historical Licence No: 17/53/001/G/438 Details: General Farming & Domestic Direct Source: Ground Water - Fresh Point: CORSHAM 2 Data Type: Point Name: Richards Easting: 389000 Northing: 168100	Annual Volume (m ³): 6637 Max Daily Volume (m ³): 18 Original Application No: - Original Start Date: 04/01/1991 Expiry Date: - Issue No: 100 Version Start Date: 04/01/1991 Version End Date: -
6	550m SE	Status: Historical Licence No: 17/53/001/G/438 Details: General Farming & Domestic Direct Source: Ground Water - Fresh Point: CORSHAM 1 Data Type: Point Name: Richards Easting: 389000 Northing: 168200	Annual Volume (m ³): 6637 Max Daily Volume (m ³): 18 Original Application No: - Original Start Date: 04/01/1991 Expiry Date: - Issue No: 100 Version Start Date: 04/01/1991 Version End Date: -
7	1428m SE	Status: Historical Licence No: 17/53/001/G/054 Details: General Farming & Domestic Direct Source: Ground Water - Fresh Point: MELKSHAM Data Type: Point Name: Barker-Tufft & Brown Easting: 390100 Northing: 165800	Annual Volume (m ³): - Max Daily Volume (m ³): - Original Application No: - Original Start Date: 24/03/1966 Expiry Date: - Issue No: 100 Version Start Date: 24/03/1966 Version End Date: -



ID	Location	Details	
8	1504m NE	Status: Historical Licence No: 17/53/001/G/287 Details: Spray Irrigation - Direct Direct Source: Ground Water - Fresh Point: SHOWELL IRRIGATION WELL Data Type: Point Name: Glen Easting: 391140 Northing: 171040	Annual Volume (m ³): - Max Daily Volume (m ³): - Original Application No: - Original Start Date: 24/03/1966 Expiry Date: - Issue No: 101 Version Start Date: 30/01/2003 Version End Date: -
9	1559m SE	Status: Historical Licence No: 17/53/001/G/015 Details: General Farming & Domestic Direct Source: Ground Water - Fresh Point: THE WALNUTS Data Type: Point Name: Earle Easting: 390300 Northing: 165900	Annual Volume (m ³): - Max Daily Volume (m ³): - Original Application No: - Original Start Date: 10/03/1966 Expiry Date: - Issue No: 100 Version Start Date: 10/03/1966 Version End Date: -
10	1574m NE	Status: Historical Licence No: 17/53/001/G/287 Details: Spray Irrigation - Direct Direct Source: Ground Water - Fresh Point: WELL Data Type: Point Name: Glen & Sons Ltd Easting: 391200 Northing: 171100	Annual Volume (m ³): - Max Daily Volume (m ³): - Original Application No: - Original Start Date: 24/03/1966 Expiry Date: - Issue No: 100 Version Start Date: 24/03/1966 Version End Date: -
11	1586m NE	Status: Historical Licence No: 17/53/001/G/465 Details: Spray Irrigation - Direct Direct Source: Ground Water - Fresh Point: NEW BOREHOLE AT SHOWELL NURSERIES Data Type: Point Name: Glen Easting: 391180 Northing: 171220	Annual Volume (m ³): 5000 Max Daily Volume (m ³): 190 Original Application No: - Original Start Date: 30/01/2003 Expiry Date: 31/03/2017 Issue No: 101 Version Start Date: 30/01/2003 Version End Date: -
12	1603m SE	Status: Historical Licence No: 17/53/001/G/138 Details: General Farming & Domestic Direct Source: Ground Water - Fresh Point: BEANACRE Data Type: Point Name: Skinner Easting: 390300 Northing: 165800	Annual Volume (m ³): - Max Daily Volume (m ³): - Original Application No: - Original Start Date: 01/08/1966 Expiry Date: - Issue No: 100 Version Start Date: 01/08/1966 Version End Date: -



ID	Location	Details	
13	1603m SW	Status: Historical Licence No: 17/53/001/G/301 Details: General Farming & Domestic Direct Source: Ground Water - Fresh Point: MELKSHAM WELLS Data Type: Poly4 Name: Webb Easting: 386000 Northing: 165800	Annual Volume (m ³): - Max Daily Volume (m ³): - Original Application No: - Original Start Date: 28/03/1966 Expiry Date: - Issue No: 100 Version Start Date: 28/03/1966 Version End Date: -
B	1667m SW	Status: Active Licence No: SW/053/0001/023 Details: Process Water Direct Source: Ground Water - Fresh Point: NESTON HOME FARM - BOREHOLE Data Type: Point Name: Neston Home Farm Partnership Easting: 386390 Northing: 167320	Annual Volume (m ³): 24429 Max Daily Volume (m ³): 67 Original Application No: NPS/WR/022707 Original Start Date: 15/08/2017 Expiry Date: 31/03/2029 Issue No: 1 Version Start Date: 15/08/2017 Version End Date: -
B	1667m SW	Status: Active Licence No: SW/053/0001/023 Details: General Farming & Domestic Direct Source: Ground Water - Fresh Point: NESTON HOME FARM - BOREHOLE Data Type: Point Name: Neston Home Farm Partnership Easting: 386390 Northing: 167320	Annual Volume (m ³): 24429 Max Daily Volume (m ³): 67 Original Application No: NPS/WR/022707 Original Start Date: 15/08/2017 Expiry Date: 31/03/2029 Issue No: 1 Version Start Date: 15/08/2017 Version End Date: -
B	1667m SW	Status: Active Licence No: SW/053/0001/023 Details: Drinking, Cooking, Sanitary, Washing, (Small Garden) - Commercial/Industrial/Public Services Direct Source: Ground Water - Fresh Point: NESTON HOME FARM - BOREHOLE Data Type: Point Name: Neston Home Farm Partnership Easting: 386390 Northing: 167320	Annual Volume (m ³): 24429 Max Daily Volume (m ³): 67 Original Application No: NPS/WR/022707 Original Start Date: 15/08/2017 Expiry Date: 31/03/2029 Issue No: 1 Version Start Date: 15/08/2017 Version End Date: -
14	1900m SW	Status: Historical Licence No: 17/53/001/G/162 Details: General Farming & Domestic Direct Source: Ground Water - Fresh Point: WEST FARM Data Type: Point Name: Fuller Easting: 386300 Northing: 166000	Annual Volume (m ³): - Max Daily Volume (m ³): - Original Application No: - Original Start Date: 25/03/1966 Expiry Date: - Issue No: 100 Version Start Date: 25/03/1966 Version End Date: -



ID	Location	Details	
15	1945m SW	Status: Historical Licence No: 17/53/001/G/164 Details: Horticultural Watering Direct Source: Ground Water - Fresh Point: ATWORTH Data Type: Point Name: Bird & Son Easting: 386300 Northing: 165900	Annual Volume (m ³): - Max Daily Volume (m ³): - Original Application No: - Original Start Date: 24/03/1966 Expiry Date: - Issue No: 100 Version Start Date: 24/03/1966 Version End Date: -

This data is sourced from the Environment Agency and Natural Resources Wales.

5.7 Surface water abstractions

Records within 2000m	0
-----------------------------	----------

Licensed surface water abstractions for sites extracting more than 20 cubic metres of water a day and includes active and historical records. The data may be for a single abstraction point, a stretch of watercourse or a larger area.

This data is sourced from the Environment Agency and Natural Resources Wales.

5.8 Potable abstractions

Records within 2000m	3
-----------------------------	----------

Licensed potable water abstractions for sites extracting more than 20 cubic metres of water a day and includes active and historical records. The data may be for a single abstraction point, a stretch of watercourse or a larger area.

Features are displayed on the Abstractions and Source Protection Zones map on [page 89 >](#)

ID	Location	Details	
A	59m S	Status: Active Licence No: 17/53/001/G/201 Details: Potable Water Supply - Direct Direct Source: Ground Water - Fresh Point: GOODSHILL BOREHOLE NO 1 Data Type: Point Name: Wessex Water Services Ltd Easting: 388660 Northing: 167150	Annual Volume (m ³): 219000 Max Daily Volume (m ³): 2500 Original Application No: NPS/WR/006955 Original Start Date: 15/12/1966 Expiry Date: - Issue No: 101 Version Start Date: 01/04/2011 Version End Date: -



ID	Location	Details	
A	69m S	Status: Active Licence No: 17/53/001/G/201 Details: Potable Water Supply - Direct Direct Source: Ground Water - Fresh Point: GOODSHILL BOREHILL NO 2 Data Type: Point Name: Wessex Water Services Ltd Easting: 388670 Northing: 167150	Annual Volume (m ³): 219000 Max Daily Volume (m ³): 2500 Original Application No: NPS/WR/006955 Original Start Date: 15/12/1966 Expiry Date: - Issue No: 101 Version Start Date: 01/04/2011 Version End Date: -
B	1667m SW	Status: Active Licence No: SW/053/0001/023 Details: Drinking, Cooking, Sanitary, Washing, (Small Garden) - Commercial/Industrial/Public Services Direct Source: Ground Water - Fresh Point: NESTON HOME FARM - BOREHOLE Data Type: Point Name: Neston Home Farm Partnership Easting: 386390 Northing: 167320	Annual Volume (m ³): 24429 Max Daily Volume (m ³): 67 Original Application No: NPS/WR/022707 Original Start Date: 15/08/2017 Expiry Date: 31/03/2029 Issue No: 1 Version Start Date: 15/08/2017 Version End Date: -

This data is sourced from the Environment Agency and Natural Resources Wales.

5.9 Source Protection Zones

Records within 500m

4

Source Protection Zones define the sensitivity of an area around a potable abstraction site to contamination.

Features are displayed on the Abstractions and Source Protection Zones map on [page 89](#) >

ID	Location	Type	Description
1	On site	1	Inner catchment
2	On site	2	Outer catchment
3	18m S	3	Total catchment
4	50m S	3	Total catchment

This data is sourced from the Environment Agency and Natural Resources Wales.



5.10 Source Protection Zones (confined aquifer)

Records within 500m

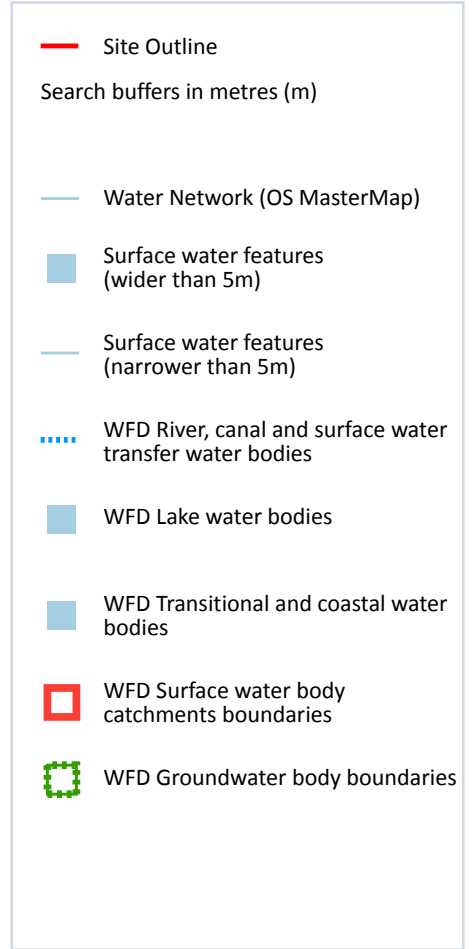
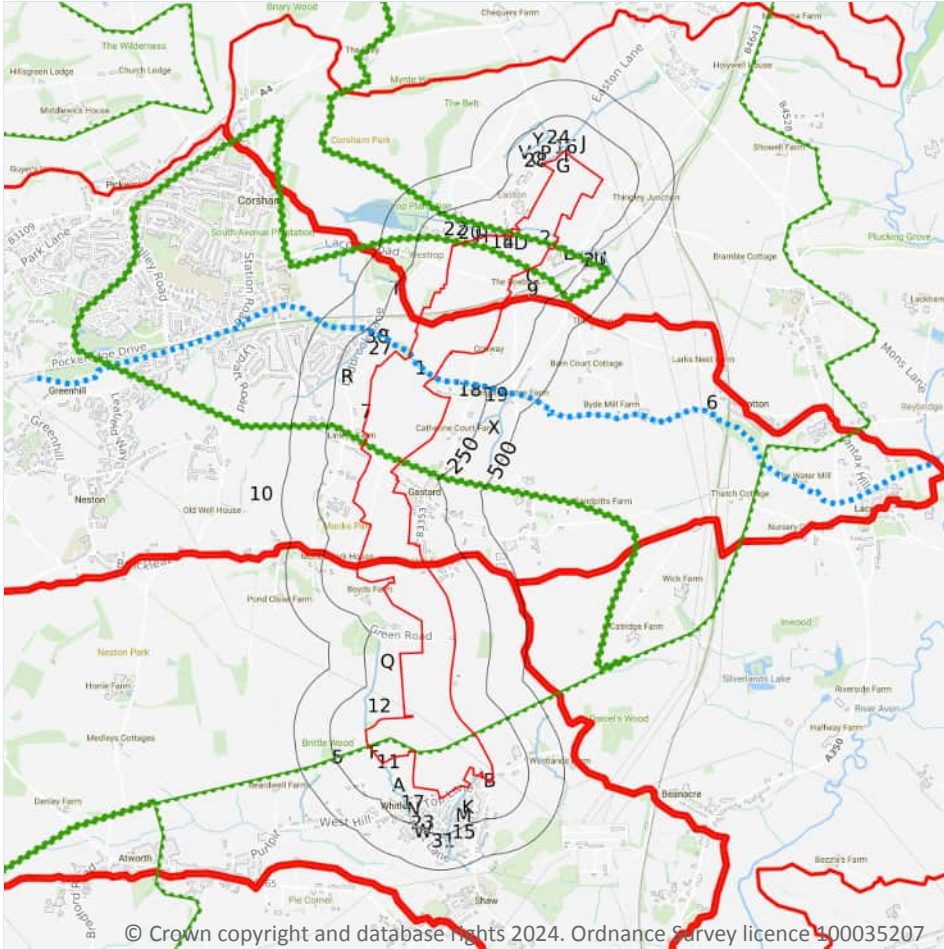
0

Source Protection Zones in the confined aquifer define the sensitivity around a deep groundwater abstraction to contamination. A confined aquifer would normally be protected from contamination by overlying geology and is only considered a sensitive resource if deep excavation/drilling is taking place.

This data is sourced from the Environment Agency and Natural Resources Wales.



6 Hydrology



6.1 Water Network (OS MasterMap)

Records within 250m **61**

Detailed water network of Great Britain showing the flow and precise central course of every river, stream, lake and canal.

Features are displayed on the Hydrology map on [page 96 >](#)

ID	Location	Type of water feature	Ground level	Permanence	Name
1	On site	Inland river not influenced by normal tidal action.	On ground surface	Watercourse contains water year round (in normal circumstances)	-

ID	Location	Type of water feature	Ground level	Permanence	Name
2	On site	Inland river not influenced by normal tidal action.	On ground surface	Watercourse contains water year round (in normal circumstances)	-
A	On site	Inland river not influenced by normal tidal action.	On ground surface	Watercourse contains water year round (in normal circumstances)	-
B	On site	Inland river not influenced by normal tidal action.	On ground surface	Watercourse contains water year round (in normal circumstances)	-
B	On site	Lake, loch or reservoir.	On ground surface	Watercourse contains water year round (in normal circumstances)	-
B	On site	Inland river not influenced by normal tidal action.	Underground	Watercourse contains water year round (in normal circumstances)	-
B	On site	Inland river not influenced by normal tidal action.	On ground surface	Watercourse contains water year round (in normal circumstances)	-
C	On site	Inland river not influenced by normal tidal action.	On ground surface	Watercourse contains water year round (in normal circumstances)	-
C	On site	Inland river not influenced by normal tidal action.	On ground surface	Watercourse contains water year round (in normal circumstances)	-
D	On site	Inland river not influenced by normal tidal action.	Underground	Watercourse contains water year round (in normal circumstances)	-
11	On site	Inland river not influenced by normal tidal action.	Not provided	Watercourse contains water year round (in normal circumstances)	-
12	1m S	Inland river not influenced by normal tidal action.	On ground surface	Watercourse contains water year round (in normal circumstances)	-
F	2m S	Inland river not influenced by normal tidal action.	Underground	Watercourse contains water year round (in normal circumstances)	-
F	2m S	Inland river not influenced by normal tidal action.	On ground surface	Watercourse contains water year round (in normal circumstances)	-



ID	Location	Type of water feature	Ground level	Permanence	Name
E	3m N	Lake, loch or reservoir.	On ground surface	Watercourse contains water year round (in normal circumstances)	-
B	5m S	Inland river not influenced by normal tidal action.	Underground	Watercourse contains water year round (in normal circumstances)	-
G	8m N	Inland river not influenced by normal tidal action.	On ground surface	Watercourse contains water year round (in normal circumstances)	-
B	10m S	Inland river not influenced by normal tidal action.	Underground	Watercourse contains water year round (in normal circumstances)	-
B	11m S	Lake, loch or reservoir.	On ground surface	Watercourse contains water year round (in normal circumstances)	-
14	13m N	Inland river not influenced by normal tidal action.	Underground	Watercourse contains water year round (in normal circumstances)	-
H	13m N	Inland river not influenced by normal tidal action.	On ground surface	Watercourse contains water year round (in normal circumstances)	-
I	27m N	Inland river not influenced by normal tidal action.	Underground	Watercourse contains water year round (in normal circumstances)	-
J	29m N	Inland river not influenced by normal tidal action.	On ground surface	Watercourse contains water year round (in normal circumstances)	-
I	30m N	Inland river not influenced by normal tidal action.	Underground	Watercourse contains water year round (in normal circumstances)	-
K	33m S	Inland river not influenced by normal tidal action.	On ground surface	Watercourse contains water year round (in normal circumstances)	-
I	34m N	Inland river not influenced by normal tidal action.	On ground surface	Watercourse contains water year round (in normal circumstances)	-
L	37m NE	Inland river not influenced by normal tidal action.	Underground	Watercourse contains water year round (in normal circumstances)	-



ID	Location	Type of water feature	Ground level	Permanence	Name
L	43m NE	Inland river not influenced by normal tidal action.	On ground surface	Watercourse contains water year round (in normal circumstances)	-
M	97m S	Inland river not influenced by normal tidal action.	On ground surface	Watercourse contains water year round (in normal circumstances)	-
M	97m S	Inland river not influenced by normal tidal action.	Underground	Watercourse contains water year round (in normal circumstances)	-
15	99m S	Inland river not influenced by normal tidal action.	Not provided	Watercourse contains water year round (in normal circumstances)	-
16	100m N	Inland river not influenced by normal tidal action.	On ground surface	Watercourse contains water year round (in normal circumstances)	-
17	103m S	Inland river not influenced by normal tidal action.	Underground	Watercourse contains water year round (in normal circumstances)	-
N	103m S	Inland river not influenced by normal tidal action.	On ground surface	Watercourse contains water year round (in normal circumstances)	-
18	122m N	Inland river not influenced by normal tidal action.	On ground surface	Watercourse contains water year round (in normal circumstances)	-
19	122m N	Inland river not influenced by normal tidal action.	On ground surface	Watercourse contains water year round (in normal circumstances)	-
O	135m N	Inland river not influenced by normal tidal action.	On ground surface	Watercourse contains water year round (in normal circumstances)	-
P	138m N	Inland river not influenced by normal tidal action.	Underground	Watercourse contains water year round (in normal circumstances)	-
P	138m N	Inland river not influenced by normal tidal action.	On ground surface	Watercourse contains water year round (in normal circumstances)	-
20	145m N	Inland river not influenced by normal tidal action.	Underground	Watercourse contains water year round (in normal circumstances)	-



ID	Location	Type of water feature	Ground level	Permanence	Name
21	146m NE	Inland river not influenced by normal tidal action.	Underground	Watercourse contains water year round (in normal circumstances)	-
22	147m N	Inland river not influenced by normal tidal action.	On ground surface	Watercourse contains water year round (in normal circumstances)	-
23	150m S	Inland river not influenced by normal tidal action.	Not provided	Watercourse contains water year round (in normal circumstances)	-
24	150m N	Inland river not influenced by normal tidal action.	On ground surface	Watercourse contains water year round (in normal circumstances)	-
Q	154m S	Inland river not influenced by normal tidal action.	Not provided	Watercourse contains water year round (in normal circumstances)	-
Q	156m S	Inland river not influenced by normal tidal action.	On ground surface	Watercourse contains water year round (in normal circumstances)	-
R	161m NW	Inland river not influenced by normal tidal action.	On ground surface	Watercourse contains water year round (in normal circumstances)	-
27	163m NW	Inland river not influenced by normal tidal action.	Not provided	Watercourse contains water year round (in normal circumstances)	-
28	172m N	Lake, loch or reservoir.	On ground surface	Watercourse contains water year round (in normal circumstances)	-
S	202m NW	Inland river not influenced by normal tidal action.	On ground surface	Watercourse contains water year round (in normal circumstances)	-
S	204m NW	Inland river not influenced by normal tidal action.	On ground surface	Watercourse contains water year round (in normal circumstances)	-
S	219m NW	Inland river not influenced by normal tidal action.	On ground surface	Watercourse contains water year round (in normal circumstances)	-
30	221m NW	Inland river not influenced by normal tidal action.	On ground surface	Watercourse contains water year round (in normal circumstances)	-



ID	Location	Type of water feature	Ground level	Permanence	Name
T	225m N	Inland river not influenced by normal tidal action.	On ground surface	Watercourse contains water year round (in normal circumstances)	-
U	225m NE	Inland river not influenced by normal tidal action.	On ground surface	Watercourse contains water year round (in normal circumstances)	-
V	231m N	Inland river not influenced by normal tidal action.	On ground surface	Watercourse contains water year round (in normal circumstances)	-
W	233m S	Inland river not influenced by normal tidal action.	On ground surface	Watercourse contains water year round (in normal circumstances)	-
X	235m NE	Inland river not influenced by normal tidal action.	On ground surface	Watercourse contains water year round (in normal circumstances)	-
Y	242m N	Inland river not influenced by normal tidal action.	Underground	Watercourse contains water year round (in normal circumstances)	-
Y	244m N	Inland river not influenced by normal tidal action.	On ground surface	Watercourse contains water year round (in normal circumstances)	-
31	246m S	Inland river not influenced by normal tidal action.	Not provided	Watercourse contains water year round (in normal circumstances)	-

This data is sourced from the Ordnance Survey.

6.2 Surface water features

Records within 250m

25

Covering rivers, streams and lakes (some overlap with OS MasterMap Water Network data in previous section) but additionally covers smaller features such as ponds. Rivers and streams narrower than 5m are represented as a single line. Lakes, ponds and rivers or streams wider than 5m are represented as polygons.

Features are displayed on the Hydrology map on [page 96 >](#)

This data is sourced from the Ordnance Survey.



6.3 WFD Surface water body catchments

Records on site
3

The Water Framework Directive is an EU-led framework for the protection of inland surface waters, estuaries, coastal waters and groundwater through river basin-level management planning. In terms of surface water, these basins are broken down into smaller units known as management, operational and water body catchments.

Features are displayed on the Hydrology map on [page 96](#) >

ID	Location	Type	Water body catchment	Water body ID	Operational catchment	Management catchment
5	On site	River	South Bk - source to conf R Avon (Brist)	GB109053021930	Avon Bristol Rural	Avon Bristol and Somerset Nort
6	On site	River	Avon (Brist) conf R Marden to conf Semington Bk	GB109053027440	Avon Bristol Rural	Avon Bristol and Somerset Nort
7	On site	River	Bydemill Bk - source to conf River Avon (Brist)	GB109053021960	Avon Bristol Rural	Avon Bristol and Somerset Nort

This data is sourced from the Environment Agency and Natural Resources Wales.

6.4 WFD Surface water bodies

Records identified
3

Surface water bodies under the Directive may be rivers, lakes, estuary or coastal. To achieve the purpose of the Directive, environmental objectives have been set and are reported on for each water body. The progress towards delivery of the objectives is then reported on by the relevant competent authorities at the end of each six-year cycle. The river water body directly associated with the catchment listed in the previous section is detailed below, along with any lake, canal, coastal or artificial water body within 250m of the site. Click on the water body ID in the table to visit the EA Catchment Explorer to find out more about each water body listed.

Features are displayed on the Hydrology map on [page 96](#) >

ID	Location	Type	Name	Water body ID	Overall rating	Chemical rating	Ecological rating	Year
8	On site	River	Bydemill Bk - source to conf River Avon (Brist)	GB109053021960 ↗	Moderate	Fail	Moderate	2019
-	534m S	River	South Bk - source to conf R Avon (Brist)	GB109053021930 ↗	Moderate	Fail	Good	2019



ID	Location	Type	Name	Water body ID	Overall rating	Chemical rating	Ecological rating	Year
-	1874m SE	River	Avon (Brist) conf R Marden to conf Semington Bk	GB109053027440 ↗	Moderate	Fail	Moderate	2019

This data is sourced from the Environment Agency and Natural Resources Wales.

6.5 WFD Groundwater bodies

Records on site	2
------------------------	----------

Groundwater bodies are also covered by the Directive and the same regime of objectives and reporting detailed in the previous section is in place. Click on the water body ID in the table to visit the EA Catchment Explorer to find out more about each groundwater body listed.

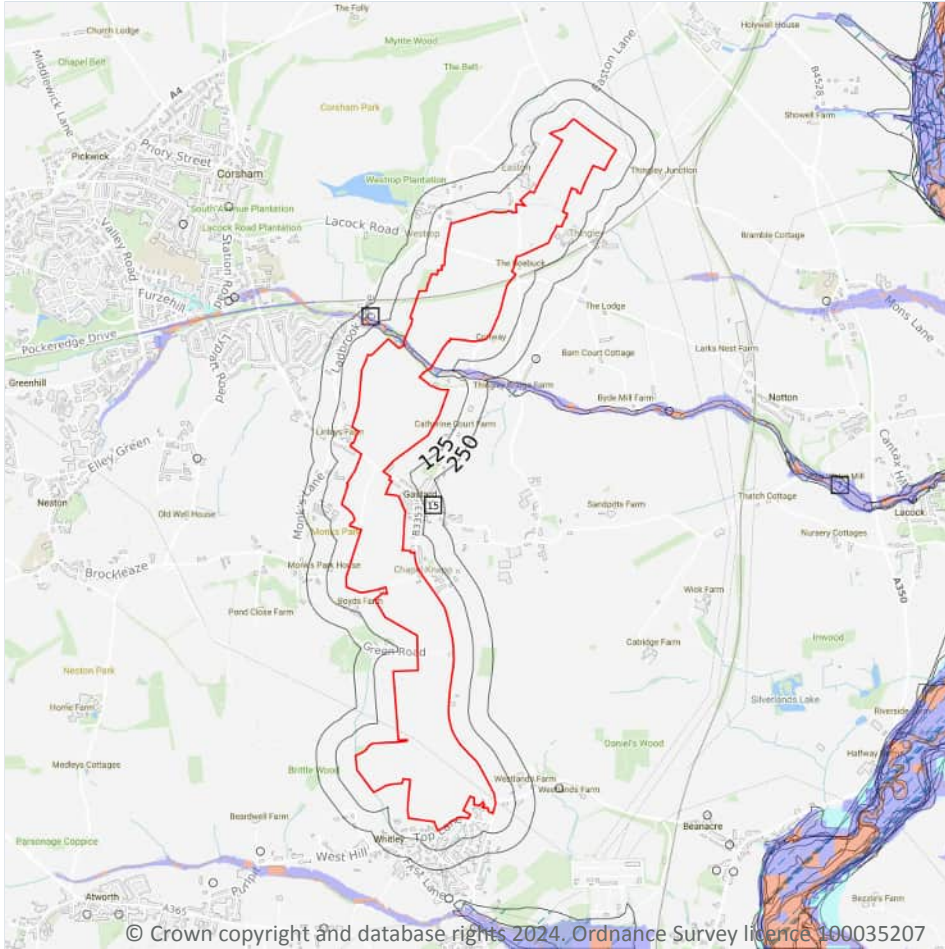
Features are displayed on the Hydrology map on [page 96](#) >

ID	Location	Name	Water body ID	Overall rating	Chemical rating	Quantitative	Year
9	On site	South of Malmesbury	GB40901G806000 ↗	Good	Good	Good	2019
10	On site	Bristol Avon Forest Marble	GB40902G302900 ↗	Good	Good	Good	2019

This data is sourced from the Environment Agency and Natural Resources Wales.



7 River and coastal flooding



- Site Outline
- Search buffers in metres (m)
- River and coastal flooding:
- High
- Medium
- Low
- Very Low
- Historical Flood Events
- Areas Used for Flood Storage
- Areas Benefiting from Flood Defences
- Flood Defences

7.1 Risk of flooding from rivers and the sea

Records within 50m

14

The chance of flooding from rivers and/or the sea in any given year, based on cells of 50m within the Risk of Flooding from Rivers and Sea (RoFRaS)/Flood Risk Assessment Wales (FRAW) models. Each cell is allocated one of four flood risk categories, taking into account flood defences and their condition. The risk categories for RoFRaS for rivers and the sea and FRAW for rivers are; Very low (less than 1 in 1000 chance in any given year), Low (less than 1 in 100 but greater than or equal to 1 in 1000 chance), Medium (less than 1 in 30 but greater than or equal to 1 in 100 chance) or High (greater than or equal to 1 in 30 chance). The risk categories for FRAW for the sea are; Very low (less than 1 in 1000 chance in any given year), Low (less than 1 in 200 but greater than or equal to 1 in 1000 chance), Medium (less than 1 in 30 but greater than or equal to 1 in 200 chance) or High (greater than or equal to 1 in 30 chance).

Features are displayed on the River and coastal flooding map on [page 104 >](#)

Distance	Flood risk category
On site	High
0 - 50m	High

This data is sourced from the Environment Agency and Natural Resources Wales.

7.2 Historical Flood Events

Records within 250m	3
----------------------------	----------

Records of historic flooding from rivers, the sea, groundwater and surface water. Records began in 1946 when predecessor bodies started collecting detailed information about flooding incidents, although limited details may be included on flooding incidents prior to this date. Takes into account the presence of defences, structures, and other infrastructure where they existed at the time of flooding, and includes flood extents that may have been affected by overtopping, breaches or blockages.

Features are displayed on the River and coastal flooding map on [page 104 >](#)

ID	Location	Event name	Date of flood	Flood source	Flood cause	Type of flood
7	On site	Ea112_Byde Mill Brook_Thingley_Lacock	1968-07-10 1968-07-10	Main river	Channel capacity exceeded (no raised defences)	Fluvial
15	156m S	This Represents Flooding In The Area In 1978	1978-03-06 1978-03-06	Drainage	Local drainage/surface water	No data
C	157m NW	This Represents Flooding In The Area In 1978	1978-03-06 1978-03-06	Main river	Other	Fluvial

This data is sourced from the Environment Agency and Natural Resources Wales.

7.3 Flood Defences

Records within 250m	0
----------------------------	----------

Records of flood defences owned, managed or inspected by the Environment Agency and Natural Resources Wales. Flood defences can be structures, buildings or parts of buildings. Typically these are earth banks, stone and concrete walls, or sheet-piling that is used to prevent or control the extent of flooding.

This data is sourced from the Environment Agency and Natural Resources Wales.

7.4 Areas Benefiting from Flood Defences

Records within 250m

0

Areas that would benefit from the presence of flood defences in a 1 in 100 (1%) chance of flooding each year from rivers or 1 in 200 (0.5%) chance of flooding each year from the sea.

This data is sourced from the Environment Agency and Natural Resources Wales.

7.5 Flood Storage Areas

Records within 250m

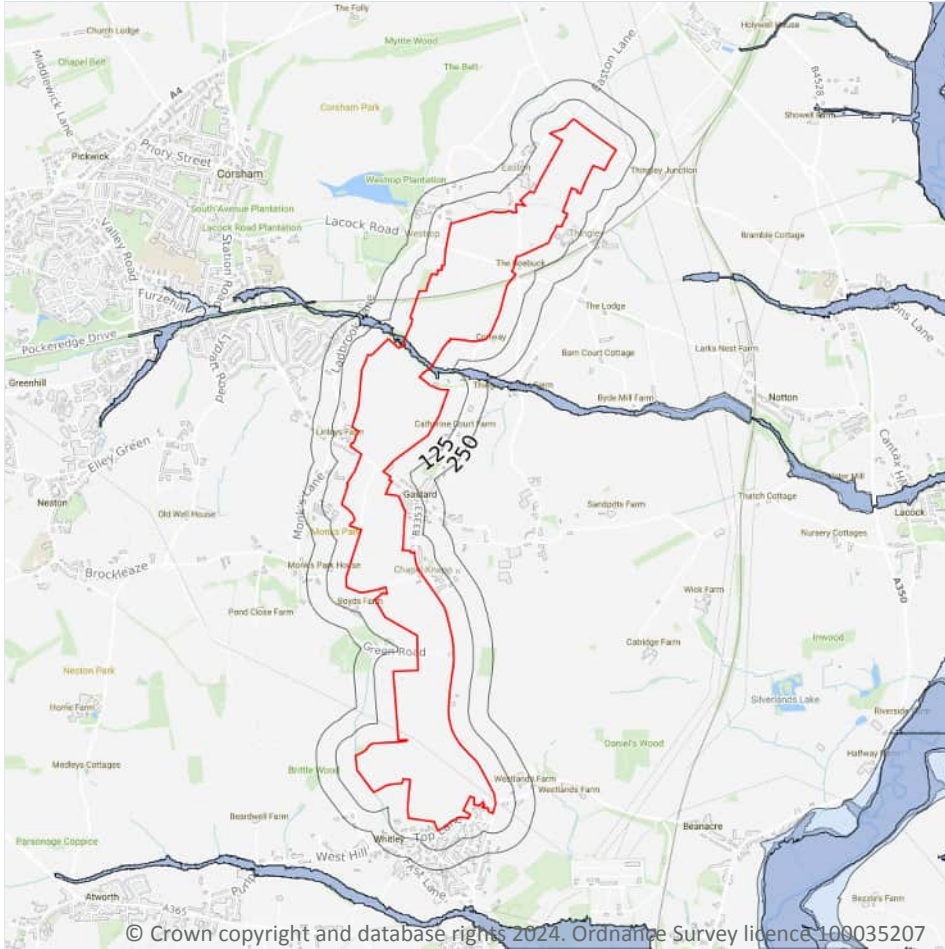
0

Areas that act as a balancing reservoir, storage basin or balancing pond to attenuate an incoming flood peak to a flow level that can be accepted by the downstream channel or to delay the timing of a flood peak so that its volume is discharged over a longer period.

This data is sourced from the Environment Agency and Natural Resources Wales.



River and coastal flooding - Flood Zones



- Site Outline
- Search buffers in metres (m)
- Flood zone 2
- Flood zone 3

7.6 Flood Zone 2

Records within 50m

1

Areas of land at risk of flooding, when the presence of flood defences are ignored. Covering land between Flood Zone 3 (see next section) and the extent of the flooding from rivers or the sea with a 1 in 1000 (0.1%) chance of flooding each year.

Features are displayed on the River and coastal flooding map on [page 104 >](#)

Location	Type
On site	Zone 2 - (Fluvial /Tidal Models)

This data is sourced from the Environment Agency and Natural Resources Wales.



Contact us with any questions at:

[REDACTED] [↗](#)
01273 257 755

Date: 7 October 2024



7.7 Flood Zone 3

Records within 50m

1

Areas of land at risk of flooding, when the presence of flood defences are ignored. Covering land with a 1 in 100 (1%) or greater chance of flooding each year from rivers or a 1 in 200 (0.5%) or greater chance of flooding each year from the sea.

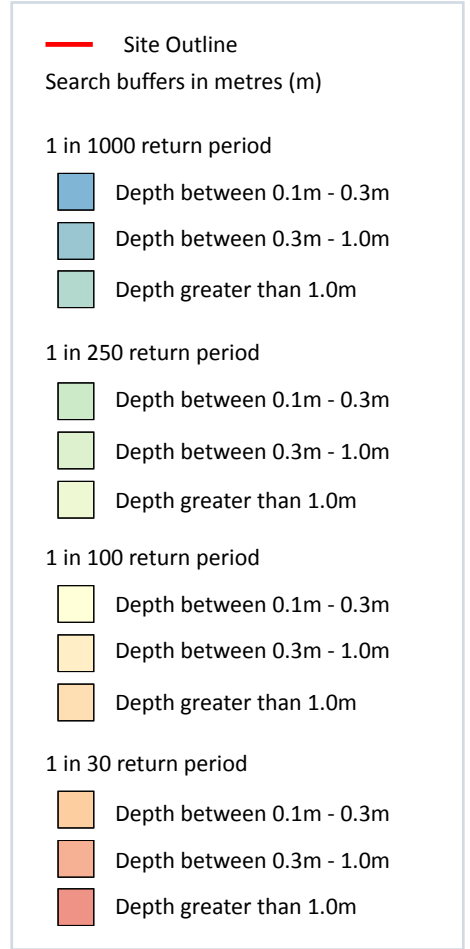
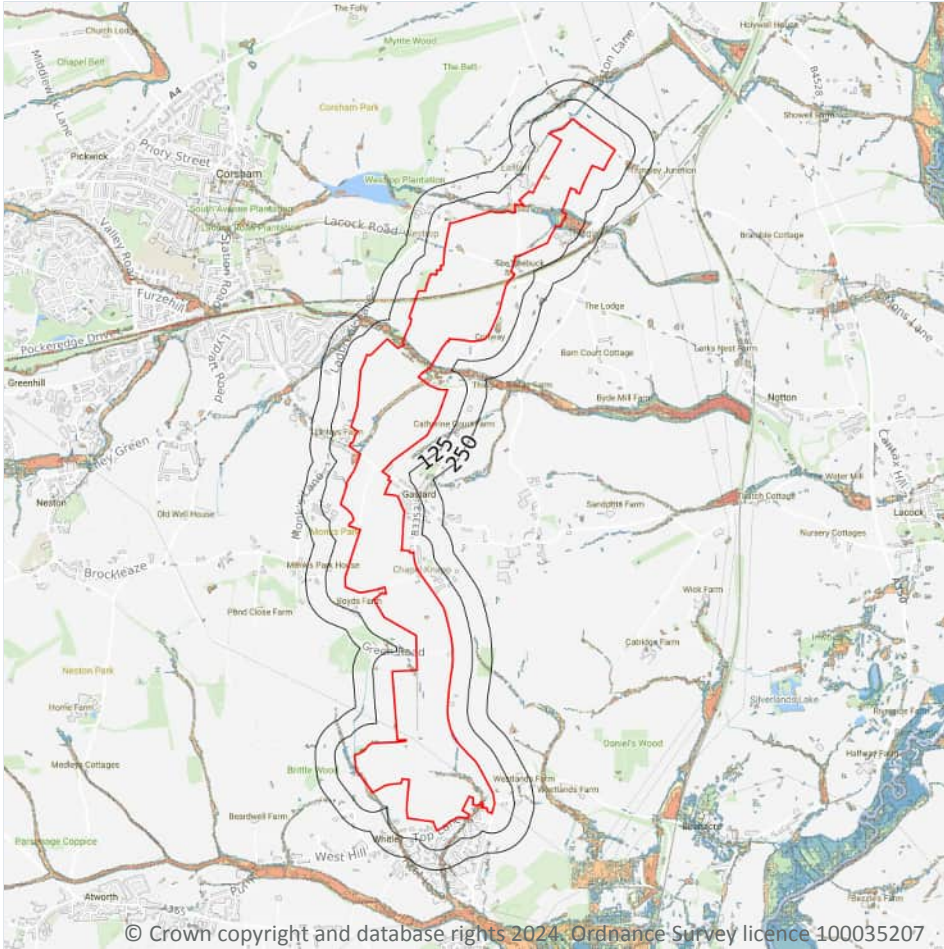
Features are displayed on the River and coastal flooding map on [page 104](#) >

Location	Type
On site	Zone 3 - (Fluvial Models)

This data is sourced from the Environment Agency and Natural Resources Wales.



8 Surface water flooding



8.1 Surface water flooding

Highest risk on site

1 in 30 year, Greater than 1.0m

Highest risk within 50m

1 in 30 year, Greater than 1.0m

Ambiental Risk Analytics surface water (pluvial) FloodMap identifies areas likely to flood as a result of extreme rainfall events, i.e. land naturally vulnerable to surface water ponding or flooding. This data set was produced by simulating 1 in 30 year, 1 in 100 year, 1 in 250 year and 1 in 1,000 year rainfall events. Modern urban drainage systems are typically built to cope with rainfall events between 1 in 20 and 1 in 30 years, though some older ones may flood in a 1 in 5 year rainfall event.

Features are displayed on the Surface water flooding map on [page 109 >](#)

The data shown on the map and in the table above shows the highest likelihood of flood events happening at the site. Lower likelihood events may have greater flood depths and hence a greater potential impact on a site.

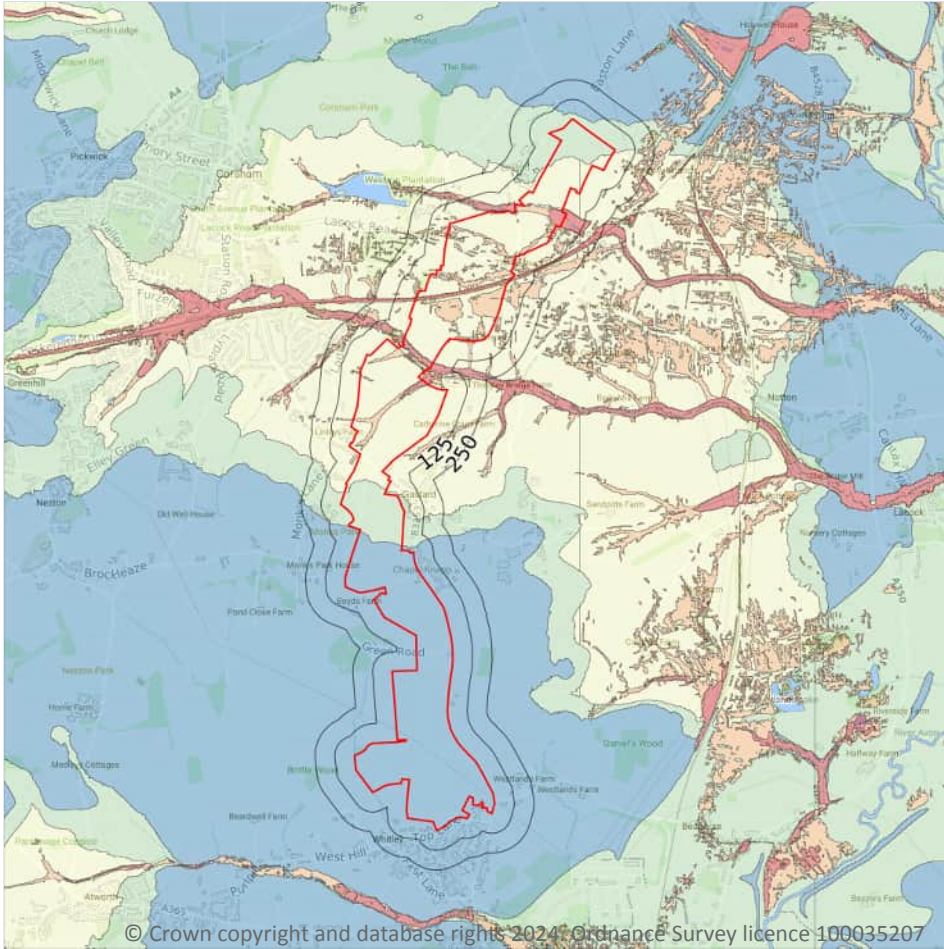
The table below shows the maximum flood depths for a range of return periods for the site.

Return period	Maximum modelled depth
1 in 1000 year	Greater than 1.0m
1 in 250 year	Greater than 1.0m
1 in 100 year	Greater than 1.0m
1 in 30 year	Greater than 1.0m

This data is sourced from Ambiental Risk Analytics.



9 Groundwater flooding



9.1 Groundwater flooding

Highest risk on site

High

Highest risk within 50m

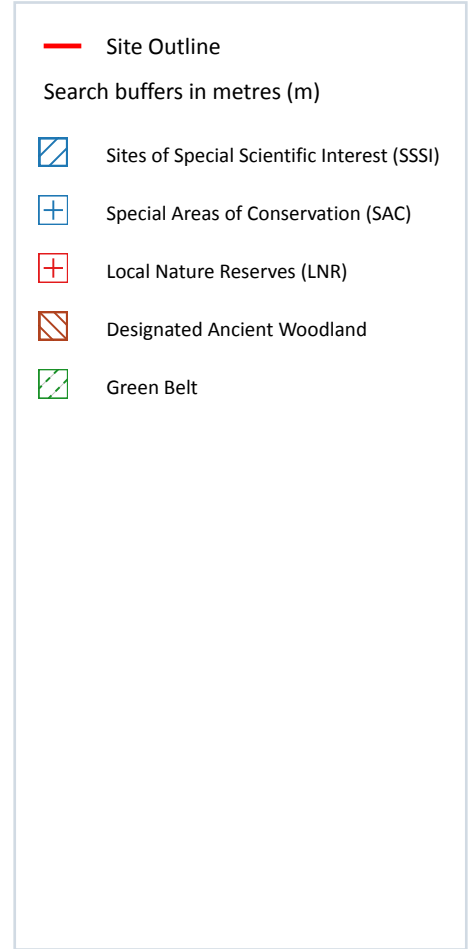
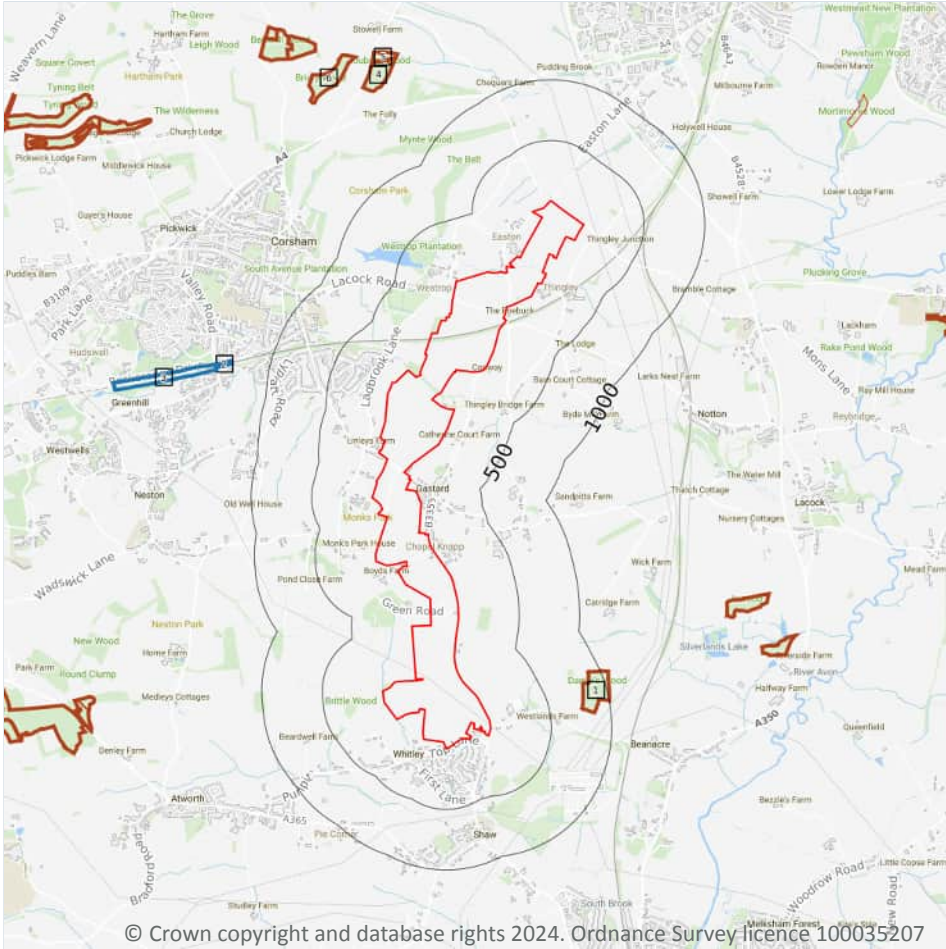
High

Groundwater flooding is caused by unusually high groundwater levels. It occurs when the water table rises above the ground surface or within underground structures such as basements or cellars. Groundwater flooding tends to exhibit a longer duration than surface water flooding, possibly lasting for weeks or months, and as a result it can cause significant damage to property. This risk assessment is based on a 1 in 100 year return period and a 5m Digital Terrain Model (DTM).

Features are displayed on the Groundwater flooding map on [page 111](#) >

This data is sourced from Ambiantal Risk Analytics.

10 Environmental designations



10.1 Sites of Special Scientific Interest (SSSI)

Records within 2000m

2

Sites providing statutory protection for the best examples of UK flora, fauna, or geological or physiographical features. Originally notified under the National Parks and Access to the Countryside Act 1949, SSSIs were re-notified under the Wildlife and Countryside Act 1981. Improved provisions for the protection and management of SSSIs were introduced by the Countryside and Rights of Way Act 2000 (in England and Wales) and (in Scotland) by the Nature Conservation (Scotland) Act 2004 and the Wildlife and Natural Environment (Scotland) Act 2010.

Features are displayed on the Environmental designations map on [page 112 >](#)

ID	Location	Name	Data source
2	1310m NW	Corsham Railway Cutting	Natural England



ID	Location	Name	Data source
3	1429m NW	Corsham Railway Cutting	Natural England

This data is sourced from Natural England, Natural Resources Wales and Scottish Natural Heritage.

10.2 Conserved wetland sites (Ramsar sites)

Records within 2000m

0

Ramsar sites are designated under the Convention on Wetlands of International Importance, agreed in Ramsar, Iran, in 1971. They cover all aspects of wetland conservation and wise use, recognizing wetlands as ecosystems that are extremely important for biodiversity conservation in general and for the well-being of human communities. These sites cover a broad definition of wetland; marsh, fen, peatland or water, whether natural or artificial, permanent or temporary, with water that is static or flowing, fresh, brackish or salt, and even some marine areas.

This data is sourced from Natural England, Natural Resources Wales and Scottish Natural Heritage.

10.3 Special Areas of Conservation (SAC)

Records within 2000m

0

Areas which have been identified as best representing the range and variety within the European Union of habitats and (non-bird) species listed on Annexes I and II to the Directive. SACs are designated under the EC Habitats Directive.

This data is sourced from Natural England, Natural Resources Wales and Scottish Natural Heritage.

10.4 Special Protection Areas (SPA)

Records within 2000m

0

Sites classified by the UK Government under the EC Birds Directive, SPAs are areas of the most important habitat for rare (listed on Annex I to the Directive) and migratory birds within the European Union.

This data is sourced from Natural England, Natural Resources Wales and Scottish Natural Heritage.

10.5 National Nature Reserves (NNR)

Records within 2000m

0

Sites containing examples of some of the most important natural and semi-natural terrestrial and coastal ecosystems in Great Britain. They are managed to conserve their habitats, provide special opportunities for scientific study or to provide public recreation compatible with natural heritage interests.

This data is sourced from Natural England, Natural Resources Wales and Scottish Natural Heritage.



10.6 Local Nature Reserves (LNR)

Records within 2000m**0**

Sites managed for nature conservation, and to provide opportunities for research and education, or simply enjoying and having contact with nature. They are declared by local authorities under the National Parks and Access to the Countryside Act 1949 after consultation with the relevant statutory nature conservation agency.

This data is sourced from Natural England, Natural Resources Wales and Scottish Natural Heritage.

10.7 Designated Ancient Woodland

Records within 2000m**4**

Ancient woodlands are classified as areas which have been wooded continuously since at least 1600 AD. This includes semi-natural woodland and plantations on ancient woodland sites. 'Wooded continuously' does not mean there is or has previously been continuous tree cover across the whole site, and not all trees within the woodland have to be old.

Features are displayed on the Environmental designations map on [page 112 >](#)

ID	Location	Name	Woodland Type
1	768m SE	Daniels Wood	Ancient & Semi-Natural Woodland
4	1626m N	Jubilee Wood	Ancient Replanted Woodland
5	1703m N	Jubilee Wood	Ancient & Semi-Natural Woodland
6	1882m N	Briary Wood	Ancient Replanted Woodland

This data is sourced from Natural England, Natural Resources Wales and Scottish Natural Heritage.

10.8 Biosphere Reserves

Records within 2000m**0**

Biosphere Reserves are internationally recognised by UNESCO as sites of excellence to balance conservation and socioeconomic development between nature and people. They are recognised under the Man and the Biosphere (MAB) Programme with the aim of promoting sustainable development founded on the work of the local community.

This data is sourced from Natural England, Natural Resources Wales and Scottish Natural Heritage.



10.9 Forest Parks

Records within 2000m

0

These are areas managed by the Forestry Commission designated on the basis of recreational, conservation or scenic interest.

This data is sourced from the Forestry Commission.

10.10 Marine Conservation Zones

Records within 2000m

0

A type of marine nature reserve in UK waters established under the Marine and Coastal Access Act (2009). They are designated with the aim to protect nationally important, rare or threatened habitats and species.

This data is sourced from Natural England, Natural Resources Wales and Scottish Natural Heritage.

10.11 Green Belt

Records within 2000m

0

Areas designated to prevent urban sprawl by keeping land permanently open.

This data is sourced from the Ministry of Housing, Communities and Local Government.

10.12 Proposed Ramsar sites

Records within 2000m

0

Ramsar sites are areas listed as a Wetland of International Importance under the Convention on Wetlands of International Importance especially as Waterfowl Habitat (the Ramsar Convention) 1971. The sites here supplied have a status of 'Proposed' having been identified for potential adoption under the framework.

This data is sourced from Natural England.

10.13 Possible Special Areas of Conservation (pSAC)

Records within 2000m

0

Special Areas of Conservation are areas which have been identified as best representing the range and variety within the European Union of habitats and (non-bird) species listed on Annexes I and II to the Directive. SACs are designated under the EC Habitats Directive. Those sites supplied here are those with a status of 'Possible' having been identified for potential adoption under the framework.

This data is sourced from Natural England and Natural Resources Wales.



10.14 Potential Special Protection Areas (pSPA)

Records within 2000m

0

Special Protection Areas (SPAs) are areas designated (or 'classified') under the European Union Wild Birds Directive for the protection of nationally and internationally important populations of wild birds. Those sites supplied here are those with a status of 'Potential' having been identified for potential adoption under the framework.

This data is sourced from Natural England.

10.15 Nitrate Sensitive Areas

Records within 2000m

0

Areas where nitrate concentrations in drinking water sources exceeded or was at risk of exceeding the limit of 50 mg/l set by the 1980 EC Drinking Water Directive. Voluntary agricultural measures as a means of reducing the levels of nitrate were introduced by DEFRA as MAFF, with payments being made to farmers who complied. The scheme was started as a pilot in 1990 in ten areas, later implemented within 32 areas. The scheme was closed to further new entrants in 1998, although existing agreements continued for their full term. All Nitrate Sensitive Areas fell within the areas designated as Nitrate Vulnerable Zones (NVZs) in 1996 under the EC Nitrate Directive (91/676/EEC).

This data is sourced from Natural England.

10.16 Nitrate Vulnerable Zones

Records within 2000m

5

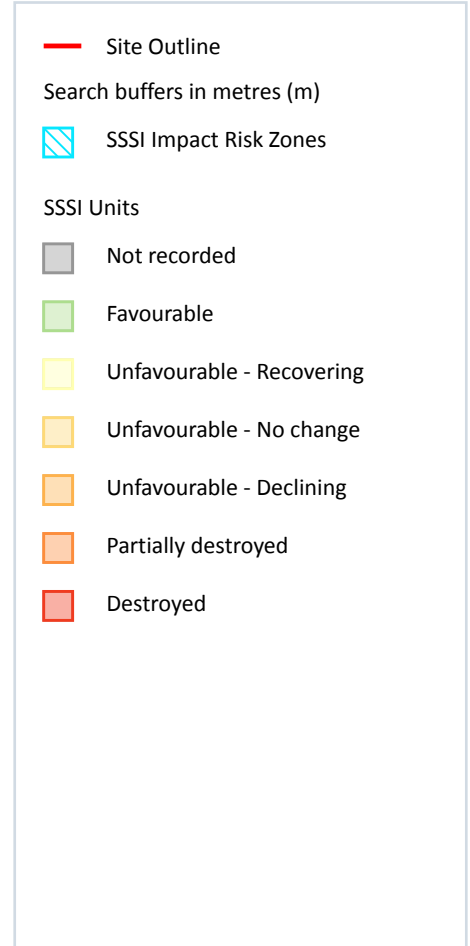
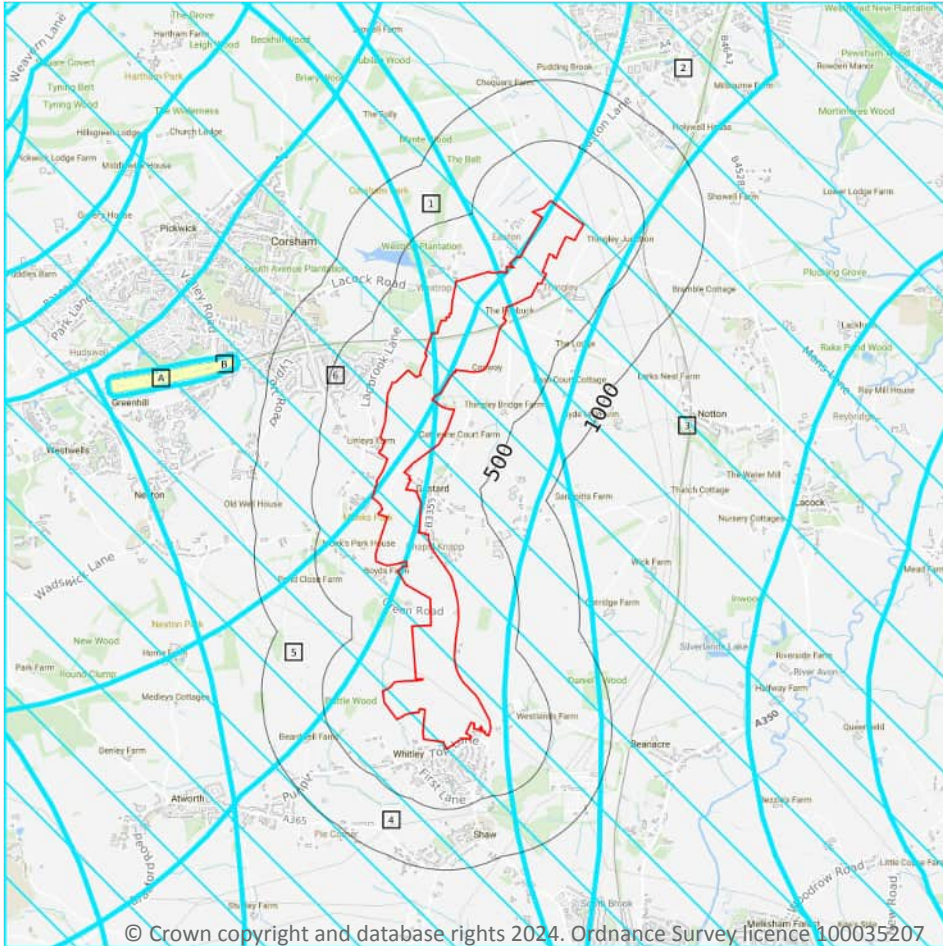
Areas at risk from agricultural nitrate pollution designated under the EC Nitrate Directive (91/676/EEC). These are areas of land that drain into waters polluted by nitrates. Farmers operating within these areas have to follow mandatory rules to tackle nitrate loss from agriculture.

Location	Name	Type	NVZ ID	Status
On site	Bydemill Bk - source to conf River Avon (Brist) NVZ	Surface Water	560	Existing
On site	Goodshill	Groundwater	719	Existing
On site	S Bk - source to conf R Avon (Brist) NVZ	Surface Water	559	Existing
450m S	S Bk - source to conf R Avon (Brist) NVZ	Surface Water	559	Existing
902m S	S Bk - source to conf R Avon (Brist) NVZ	Surface Water	559	Existing

This data is sourced from Natural England and Natural Resources Wales.



SSSI Impact Zones and Units



10.17 SSSI Impact Risk Zones

Records on site

6

Developed to allow rapid initial assessment of the potential risks to SSSIs posed by development proposals. They define zones around each SSSI which reflect the particular sensitivities of the features for which it is notified and indicate the types of development proposal which could potentially have adverse impacts.

Features are displayed on the SSSI Impact Zones and Units map on [page 117](#) >

ID	Location	Type of developments requiring consultation
1	On site	<p>Infrastructure - Airports, helipads and other aviation proposals.</p> <p>Air pollution - Livestock & poultry units with floorspace > 500m², slurry lagoons & digestate stores > 750m², manure stores > 3500t.</p> <p>Combustion - General combustion processes >50MW energy input. Incl: energy from waste incineration, other incineration, landfill gas generation plant, pyrolysis/gasification, anaerobic digestion, sewage treatment works, other incineration/ combustion.</p>
2	On site	<p>Infrastructure - Airports, helipads and other aviation proposals.</p>
3	On site	<p>Infrastructure - Airports, helipads and other aviation proposals.</p> <p>Air pollution - Livestock & poultry units with floorspace > 500m², slurry lagoons & digestate stores > 750m², manure stores > 3500t.</p>
4	On site	<p>Infrastructure - Airports, helipads and other aviation proposals.</p> <p>Air pollution - Livestock & poultry units with floorspace > 500m², slurry lagoons & digestate stores > 4000m².</p> <p>Combustion - General combustion processes >50MW energy input. Incl: energy from waste incineration, other incineration, landfill gas generation plant, pyrolysis/gasification, anaerobic digestion, sewage treatment works, other incineration/ combustion.</p>
5	On site	<p>All applications - All planning applications (except householder) outside or extending outside existing settlements/urban areas affecting greenspace, farmland, semi natural habitats or landscape features such as trees, hedges, streams, rural buildings/structures.</p> <p>Infrastructure - Airports, helipads and other aviation proposals.</p> <p>Air pollution - Livestock & poultry units with floorspace > 500m², slurry lagoons & digestate stores > 4000m².</p> <p>Combustion - General combustion processes >50MW energy input. Incl: energy from waste incineration, other incineration, landfill gas generation plant, pyrolysis/gasification, anaerobic digestion, sewage treatment works, other incineration/ combustion.</p>
6	On site	<p>All applications - All planning applications (except householder) outside or extending outside existing settlements/urban areas affecting greenspace, farmland, semi natural habitats or landscape features such as trees, hedges, streams, rural buildings/structures.</p> <p>Infrastructure - Airports, helipads and other aviation proposals.</p> <p>Air pollution - Livestock & poultry units with floorspace > 500m², slurry lagoons & digestate stores > 750m², manure stores > 3500t.</p> <p>Combustion - General combustion processes >50MW energy input. Incl: energy from waste incineration, other incineration, landfill gas generation plant, pyrolysis/gasification, anaerobic digestion, sewage treatment works, other incineration/ combustion.</p>

This data is sourced from Natural England.

10.18 SSSI Units

Records within 2000m

2

Divisions of SSSIs used to record management and condition details. Units are the smallest areas for which Natural England gives a condition assessment, however, the size of units varies greatly depending on the types of management and the conservation interest.

Features are displayed on the SSSI Impact Zones and Units map on [page 117 >](#)



ID: B
Location: 1310m NW
SSSI name: Corsham Railway Cutting
Unit name: 1
Broad habitat: Earth Heritage
Condition: Unfavourable - Recovering
Reportable features:

Feature name	Feature condition	Date of assessment
ER - Bathonian	Unfavourable - Recovering	16/04/2013

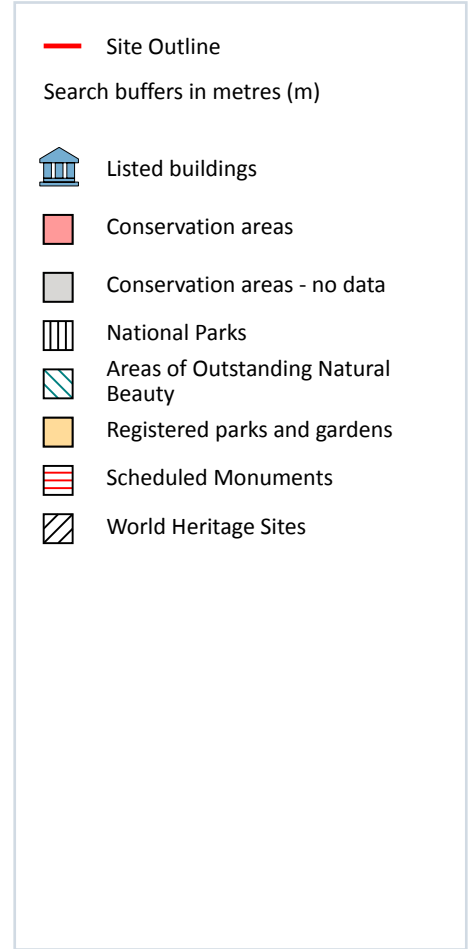
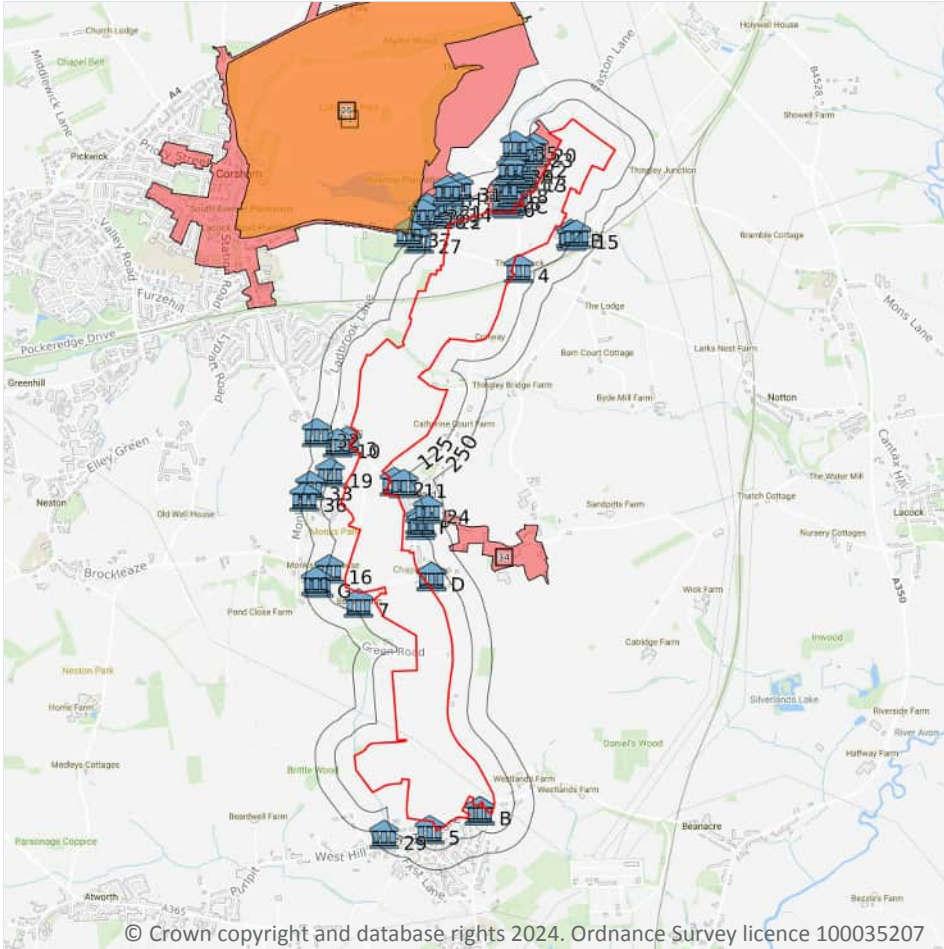
ID: A
Location: 1429m NW
SSSI name: Corsham Railway Cutting
Unit name: 1
Broad habitat: Earth Heritage
Condition: Unfavourable - Recovering
Reportable features:

Feature name	Feature condition	Date of assessment
ER - Bathonian	Unfavourable - Recovering	16/04/2013

This data is sourced from Natural England and Natural Resources Wales.



11 Visual and cultural designations



11.1 World Heritage Sites

Records within 250m

0

Sites designated for their globally important cultural or natural interest requiring appropriate management and protection measures. World Heritage Sites are designated to meet the UK's commitments under the World Heritage Convention.

This data is sourced from Historic England, Cadw and Historic Environment Scotland.

11.2 Area of Outstanding Natural Beauty

Records within 250m

0

Areas of Outstanding Natural Beauty (AONB) are conservation areas, chosen because they represent 18% of the finest countryside. Each AONB has been designated for special attention because of the quality of their flora, fauna, historical and cultural associations, and/or scenic views. The National Parks and Access to the Countryside Act of 1949 created AONBs and the Countryside and Rights of Way Act, 2000 added further regulation and protection. There are likely to be restrictions to some developments within these areas.

This data is sourced from Natural England, Natural Resources Wales and Scottish Natural Heritage.

11.3 National Parks

Records within 250m

0

In England and Wales, the purpose of National Parks is to conserve and enhance landscapes within the countryside whilst promoting public enjoyment of them and having regard for the social and economic well-being of those living within them. In Scotland National Parks have the additional purpose of promoting the sustainable use of the natural resources of the area and the sustainable social and economic development of its communities. The National Parks and Access to the Countryside Act 1949 established the National Park designation in England and Wales, and The National Parks (Scotland) Act 2000 in Scotland.

This data is sourced from Natural England, Natural Resources Wales and the Scottish Government.

11.4 Listed Buildings

Records within 250m

53

Buildings listed for their special architectural or historical interest. Building control in the form of 'listed building consent' is required in order to make any changes to that building which might affect its special interest. Listed buildings are graded to indicate their relative importance, however building controls apply to all buildings equally, irrespective of their grade, and apply to the interior and exterior of the building in its entirety, together with any curtilage structures.

Features are displayed on the Visual and cultural designations map on [page 120 >](#)

ID	Location	Name	Grade	Reference Number	Listed date
2	21m W	6 And 7, Silver Street (See Details For Further Address Information)	II	1363951	01/08/1986
B	24m S	Whitley House	II	1021775	13/02/1985
C	25m N	Number 15, Easton	II	1022017	01/08/1986
B	26m S	Barn To Rear Of Whitley House	II	1285548	13/02/1985
C	29m N	Easton House	II*	1022018	20/12/1960



ID	Location	Name	Grade	Reference Number	Listed date
3	29m W	Avills Farmhouse	II	1363964	01/08/1986
C	31m N	Porch To Easton House	II	1364014	01/08/1986
4	36m N	The Roebuck Inn	II	1364016	20/12/1960
5	41m S	Northey's Farm	II	1285547	13/02/1985
C	41m N	Coach House At Easton House	II	1022019	20/12/1960
C	41m N	Outbuilding To West Of Easton House	II	1364015	20/12/1960
D	48m S	Barn At Chapel Knapp Farm	II	1181792	01/08/1986
D	49m S	Chapel Knapp Farmhouse	II	1364024	01/08/1986
6	62m N	Dovecote 30m West Of Easton House	II*	1022020	20/12/1960
7	63m SW	Boyds Farmhouse	II	1021967	01/08/1986
8	64m N	Numbers 10-13, Easton	II	1364013	20/12/1960
9	68m N	The Old House	II	1283463	20/12/1960
10	78m W	10, The Linleys (See Details For Further Address Information)	II	1198153	01/08/1986
E	79m NE	Barn To Rear Of Thingley Court Farmhouse	II	1199102	01/08/1986
11	87m W	3-5, B3353 (See Details For Further Address Information)	II	1199068	01/08/1986
12	91m N	3	II	1261199	07/09/1993
13	95m N	Barn To South West Of Easton Court Farmhouse	II	1022015	01/08/1986
E	95m NE	Thingley Court Farmhouse	II	1022115	20/12/1960
F	102m SW	Outbuilding To North West Of No 19 (Velley Cottage)	II	1022119	01/08/1986
14	102m N	Summerhouse In Walled Garden Of Old House	II	1022123	20/12/1960
15	108m NE	Coach House At Thingley Court Farm	II	1363952	01/08/1986
F	108m S	14 And 15, Velley Hill (See Details For Further Address Information)	II	1022118	01/08/1986
16	112m SW	Monks House	II	1283926	20/12/1960
17	116m N	Barn To South Of Easton Court Farmhouse	II	1022014	01/08/1986
F	116m S	Velley House	II	1199210	01/08/1986
18	117m N	Number 9, Easton	II	1022016	01/08/1986
19	123m W	Monks Farmhouse	II	1198229	20/12/1960
20	132m N	Barn To East Of Easton Farmhouse	II	1022011	01/08/1986



ID	Location	Name	Grade	Reference Number	Listed date
A	132m N	Easton Court Farmhouse	II	1022013	01/08/1986
21	132m N	Westrop House	II	1363953	01/08/1986
22	134m N	Number 6, Easton	II	1284492	01/08/1986
23	134m N	Easton Farmhouse	II	1182495	01/08/1986
24	146m S	Church Of St John The Baptist	II	1198132	01/08/1986
G	172m SW	Monks Park Gardens And Walls To Walled Garden Adjoining	II	1198281	20/12/1960
26	173m N	Barn At Park Farm	II	1199238	01/10/1970
27	174m N	Milestone To West Of Ladbrook Lane Junction	II	1364000	01/08/1986
28	180m N	Park Farmhouse	II	1022122	01/08/1986
29	182m S	Pear Tree Inn	II	1364121	13/02/1985
G	186m SW	Monks House Stables	II	1022074	20/12/1960
30	188m N	Sparrows Barton	II	1022012	01/08/1986
H	199m N	6	II	1283475	01/08/1986
31	208m N	Rose And Unicorn House	II	1283446	01/08/1986
H	214m N	8 And 9	II	1363954	01/08/1986
32	219m W	Little Linleys	II	1022067	01/08/1986
33	223m W	1 And 2, Monks Lane	II	1198254	01/08/1986
35	231m N	Smithfield Cottages	II	1182530	01/08/1986
36	237m W	6, Monks Lane	II	1022072	01/08/1986
37	248m N	Westrop Lodge	II	1284002	01/08/1986

This data is sourced from Historic England, Cadw and Historic Environment Scotland.

11.5 Conservation Areas

Records within 250m

3

Local planning authorities are obliged to designate as conservation areas any parts of their own area that are of special architectural or historic interest, the character and appearance of which it is desirable to preserve or enhance. Designation of a conservation area gives broader protection than the listing of individual buildings. All the features within the area, listed or otherwise, are recognised as part of its character. Conservation area designation is the means of recognising the importance of all factors and of ensuring that planning decisions address the quality of the landscape in its broadest sense.



Features are displayed on the Visual and cultural designations map on [page 120 >](#)

ID	Location	Name	District	Date of designation
A	On site	Easton	Wiltshire	unknown
1	10m N	Corsham	Wiltshire	1970
34	229m S	Gastard	Wiltshire	unknown

This data is sourced from Historic England, Cadw and Historic Environment Scotland.

11.6 Scheduled Ancient Monuments

Records within 250m

0

A scheduled monument is an historic building or site that is included in the Schedule of Monuments kept by the Secretary of State for Digital, Culture, Media and Sport. The regime is set out in the Ancient Monuments and Archaeological Areas Act 1979. The Schedule of Monuments has c.20,000 entries and includes sites such as Roman remains, burial mounds, castles, bridges, earthworks, the remains of deserted villages and industrial sites. Monuments are not graded, but all are, by definition, considered to be of national importance.

This data is sourced from Historic England, Cadw and Historic Environment Scotland.

11.7 Registered Parks and Gardens

Records within 250m

1

Parks and gardens assessed to be of particular interest and of special historic interest. The emphasis being on 'designed' landscapes, rather than on planting or botanical importance. Registration is a 'material consideration' in the planning process, meaning that planning authorities must consider the impact of any proposed development on the special character of the landscape.


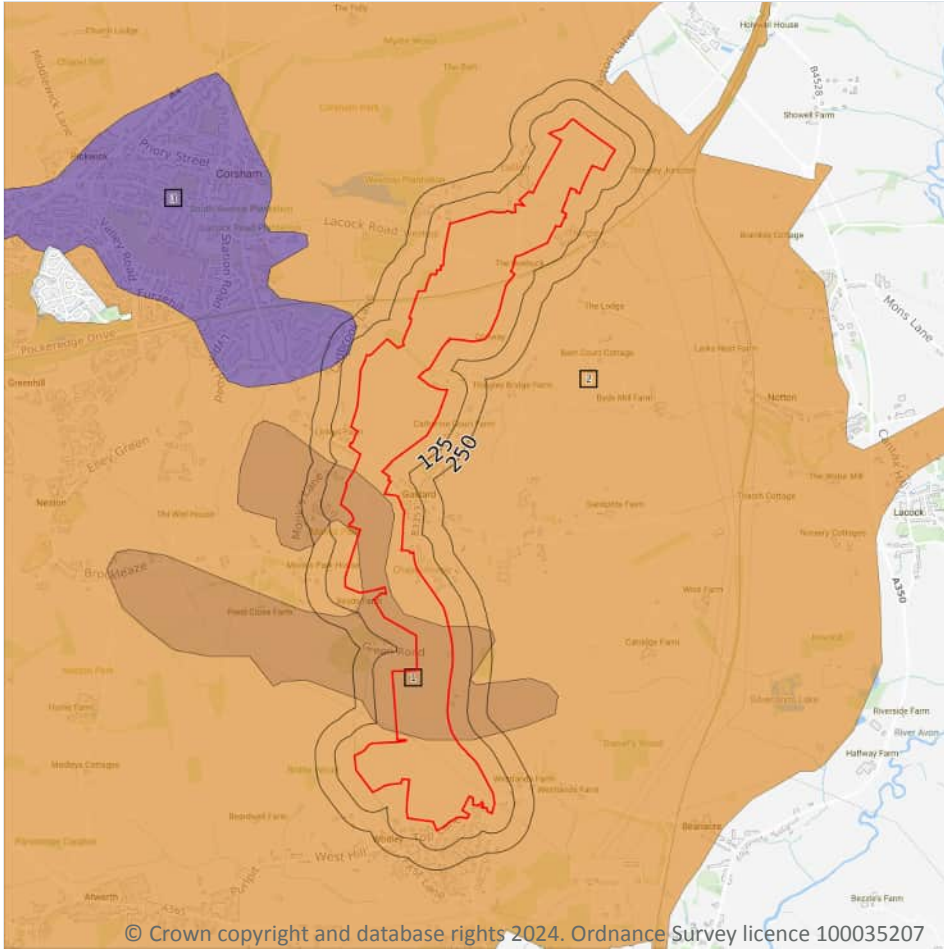
Features are displayed on the Visual and cultural designations map on [page 120 >](#)

ID	Location	Name	Grade
25	159m N	Corsham Court	II*

This data is sourced from Historic England, Cadw and Historic Environment Scotland.



12 Agricultural designations



12.1 Agricultural Land Classification

Records within 250m

3

Classification of the quality of agricultural land taking into consideration multiple factors including climate, physical geography and soil properties. It should be noted that the categories for the grading of agricultural land are not consistent across England, Wales and Scotland.

Features are displayed on the Agricultural designations map on [page 125 >](#)

ID	Location	Classification	Description
1	On site	Grade 2	Very good quality agricultural land. Land with minor limitations which affect crop yield, cultivations or harvesting. A wide range of agricultural and horticultural crops can usually be grown but on some land in the grade there may be reduced flexibility due to difficulties with the production of the more demanding crops such as winter harvested vegetables and arable root crops. The level of yield is generally high but may be lower or more variable than Grade 1.
2	On site	Grade 3	Good to moderate quality agricultural land. Land with moderate limitations which affect the choice of crops, timing and type of cultivation, harvesting or the level of yield. Where more demanding crops are grown yields are generally lower or more variable than on land in Grades 1 and 2.
3	109m NW	Urban	Non-agricultural/no quality assigned

This data is sourced from Natural England.

12.2 Open Access Land

Records within 250m

0

The Countryside and Rights of Way Act 2000 (CROW Act) gives a public right of access to land without having to use paths. Access land includes mountains, moors, heaths and downs that are privately owned. It also includes common land registered with the local council and some land around the England Coast Path. Generally permitted activities on access land are walking, running, watching wildlife and climbing.

This data is sourced from Natural England and Natural Resources Wales.

12.3 Tree Felling Licences

Records within 250m

0

Felling Licence Application (FLA) areas approved by Forestry Commission England. Anyone wishing to fell trees must ensure that a licence or permission under a grant scheme has been issued by the Forestry Commission before any felling is carried out or that one of the exceptions apply.

This data is sourced from the Forestry Commission.

12.4 Environmental Stewardship Schemes

Records within 250m

8

Environmental Stewardship covers a range of schemes that provide financial incentives to farmers, foresters and land managers to look after and improve the environment. The schemes identified may be historical schemes that have now expired, or may still be active.



Location	Reference	Scheme	Start Date	End date
On site	AG00283056	Entry Level plus Higher Level Stewardship	01/02/2009	31/01/2023
On site	AG00283056	Entry Level plus Higher Level Stewardship	01/02/2009	31/01/2023
On site	AG00283056	Entry Level plus Higher Level Stewardship	01/02/2009	31/01/2021
9m N	AG00283056	Entry Level plus Higher Level Stewardship	01/02/2009	31/01/2023
31m N	AG00283056	Entry Level plus Higher Level Stewardship	01/02/2009	31/01/2023
152m N	AG00283056	Entry Level plus Higher Level Stewardship	01/02/2009	31/01/2021
153m N	AG00283056	Entry Level plus Higher Level Stewardship	01/02/2009	31/01/2023
232m N	AG00283056	Entry Level plus Higher Level Stewardship	01/02/2009	31/01/2023

This data is sourced from Natural England.

12.5 Countryside Stewardship Schemes

Records within 250m

26

Countryside Stewardship covers a range of schemes that provide financial incentives to farmers, foresters and land managers to look after and improve the environment. Main objectives are to improve the farmed environment for wildlife and to reduce diffuse water pollution.

Location	Reference	Scheme	Start Date	End Date
On site	1437968	Countryside Stewardship (Middle Tier)	01/01/2023	31/12/2027
On site	1062608	Countryside Stewardship (Middle Tier)	01/01/2021	31/12/2025
On site	1062608	Countryside Stewardship (Middle Tier)	01/01/2021	31/12/2025
On site	1062608	Countryside Stewardship (Middle Tier)	01/01/2021	31/12/2025
On site	1054358	Countryside Stewardship (Middle Tier)	01/01/2021	31/12/2025
On site	1054358	Countryside Stewardship (Middle Tier)	01/01/2021	31/12/2025
On site	1054358	Countryside Stewardship (Middle Tier)	01/01/2021	31/12/2025
On site	1460271	Countryside Stewardship (Middle Tier)	01/01/2023	31/12/2027
On site	760283	Countryside Stewardship (Higher Tier)	01/01/2020	31/12/2024
On site	1268511	Countryside Stewardship (Middle Tier)	01/01/2022	31/12/2026
On site	1458479	Countryside Stewardship (Middle Tier)	01/01/2023	31/12/2027
On site	1268594	Countryside Stewardship (Middle Tier)	01/01/2022	31/12/2026
On site	1268594	Countryside Stewardship (Middle Tier)	01/01/2022	31/12/2026



Location	Reference	Scheme	Start Date	End Date
On site	1268594	Countryside Stewardship (Middle Tier)	01/01/2022	31/12/2026
On site	1268594	Countryside Stewardship (Middle Tier)	01/01/2022	31/12/2026
1m SW	1062608	Countryside Stewardship (Middle Tier)	01/01/2021	31/12/2025
7m N	1054358	Countryside Stewardship (Middle Tier)	01/01/2021	31/12/2025
8m S	1062608	Countryside Stewardship (Middle Tier)	01/01/2021	31/12/2025
11m S	1458479	Countryside Stewardship (Middle Tier)	01/01/2023	31/12/2027
31m S	1642435	Countryside Stewardship (Middle Tier)	01/01/2024	31/12/2028
40m N	1054358	Countryside Stewardship (Middle Tier)	01/01/2021	31/12/2025
63m NE	1054358	Countryside Stewardship (Middle Tier)	01/01/2021	31/12/2025
86m NW	1437968	Countryside Stewardship (Middle Tier)	01/01/2023	31/12/2027
98m SW	1268594	Countryside Stewardship (Middle Tier)	01/01/2022	31/12/2026
104m NW	1460271	Countryside Stewardship (Middle Tier)	01/01/2023	31/12/2027
126m W	1460271	Countryside Stewardship (Middle Tier)	01/01/2023	31/12/2027

This data is sourced from Natural England.

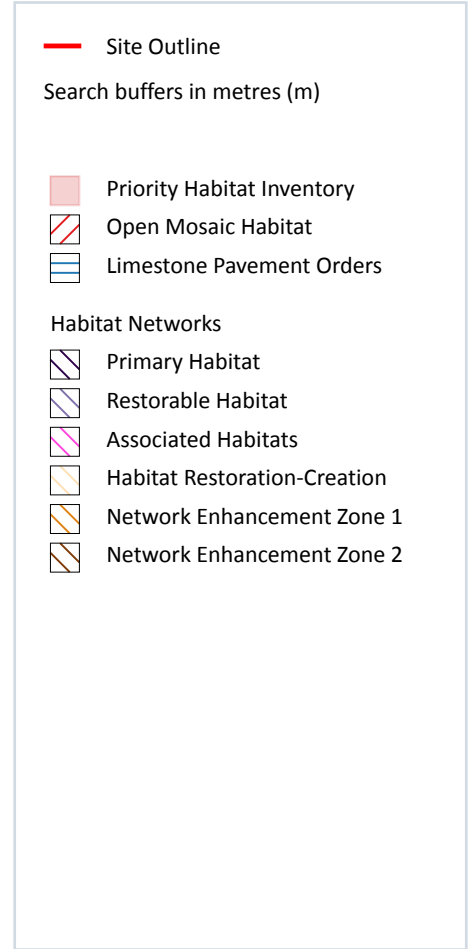
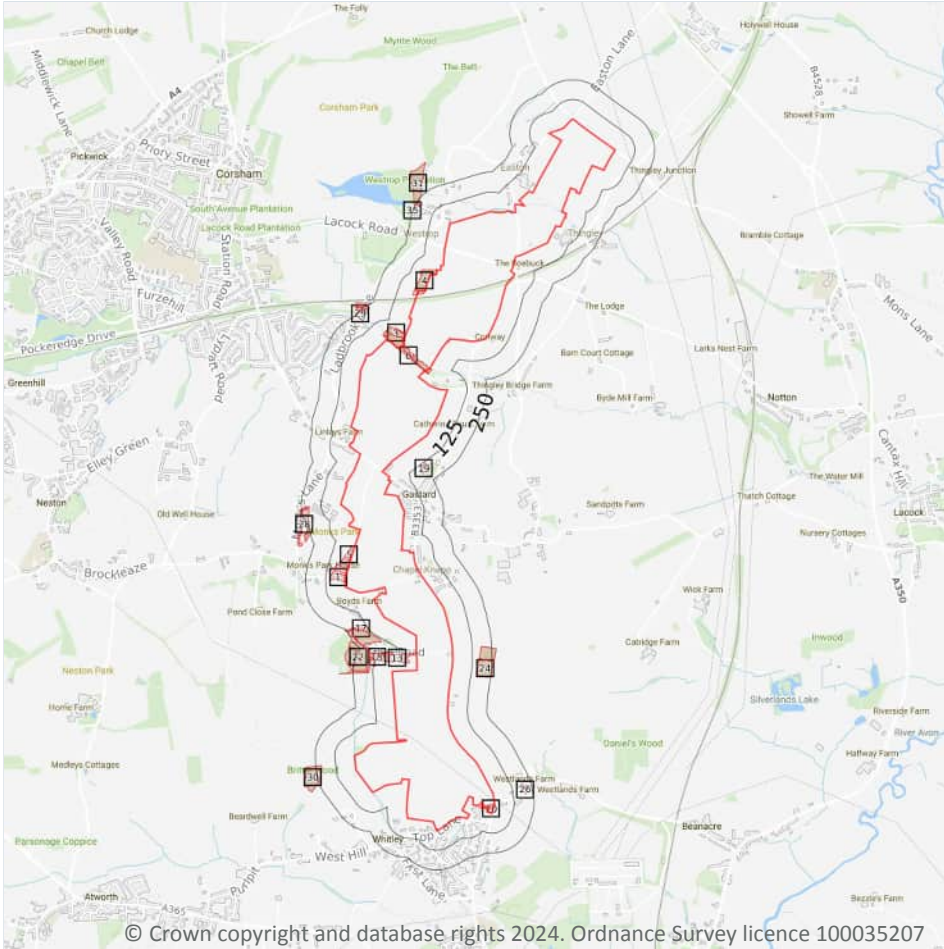


Contact us with any questions at:

 [Redacted] [↗](#)
 01273 257 755

Date: 7 October 2024

13 Habitat designations



13.1 Priority Habitat Inventory

Records within 250m

35

Habitats of principal importance as named under Natural Environment and Rural Communities Act (2006) Section 41.

Features are displayed on the Habitat designations map on [page 129 >](#)

ID	Location	Main Habitat	Other habitats
1	On site	Deciduous woodland	Main habitat: DWOOD (INV > 50%)
2	On site	Deciduous woodland	Main habitat: DWOOD (INV > 50%)
3	On site	Deciduous woodland	Main habitat: DWOOD (INV > 50%)
4	On site	Deciduous woodland	Main habitat: DWOOD (INV > 50%)

ID	Location	Main Habitat	Other habitats
5	On site	Deciduous woodland	Main habitat: DWOOD (INV > 50%)
6	On site	Deciduous woodland	Main habitat: DWOOD (INV > 50%)
7	On site	Deciduous woodland	Main habitat: DWOOD (INV > 50%)
8	On site	Deciduous woodland	Main habitat: DWOOD (INV > 50%)
9	On site	Deciduous woodland	Main habitat: DWOOD (INV > 50%)
10	On site	Traditional orchard	Overruled by Traditional Orchards HAP Inventory dataset
11	On site	Traditional orchard	Main habitat: TORCH (INV > 50%)
12	11m N	Deciduous woodland	Main habitat: DWOOD (INV > 50%)
13	12m S	Deciduous woodland	Main habitat: DWOOD (INV > 50%)
14	58m N	Deciduous woodland	Main habitat: DWOOD (INV > 50%)
15	94m S	Deciduous woodland	Main habitat: DWOOD (INV > 50%)
16	106m S	Deciduous woodland	Main habitat: DWOOD (INV > 50%)
17	118m SW	Deciduous woodland	Main habitat: DWOOD (INV > 50%)
18	134m S	Deciduous woodland	Main habitat: DWOOD (INV > 50%)
19	135m NW	Traditional orchard	Overruled by Traditional Orchards HAP Inventory dataset
20	138m S	Deciduous woodland	Main habitat: DWOOD (INV > 50%)
21	142m S	Deciduous woodland	Main habitat: DWOOD (INV > 50%)
22	146m S	Deciduous woodland	Main habitat: DWOOD (INV > 50%)
23	150m S	Deciduous woodland	Main habitat: DWOOD (INV > 50%)
24	159m S	Deciduous woodland	Main habitat: DWOOD (INV > 50%)
25	168m S	Deciduous woodland	Main habitat: DWOOD (INV > 50%)
26	182m S	Traditional orchard	Overruled by Traditional Orchards HAP Inventory dataset
27	187m S	Deciduous woodland	Main habitat: DWOOD (INV > 50%)
28	199m W	Deciduous woodland	Main habitat: DWOOD (INV > 50%)
29	210m NW	Deciduous woodland	Main habitat: DWOOD (INV > 50%)
30	218m S	Deciduous woodland	Main habitat: DWOOD (INV > 50%)
31	218m N	Deciduous woodland	Main habitat: DWOOD (INV > 50%)
32	226m SW	Deciduous woodland	Main habitat: DWOOD (INV > 50%)



ID	Location	Main Habitat	Other habitats
33	231m NW	No main habitat but additional habitats present	Main habitat: DWOOD (INV > 50%)
34	241m W	Deciduous woodland	Main habitat: DWOOD (INV > 50%)
35	249m N	Deciduous woodland	Main habitat: DWOOD (INV > 50%)

This data is sourced from Natural England.

13.2 Habitat Networks

Records within 250m

0

Habitat networks for 18 priority habitat networks (based primarily, but not exclusively, on the priority habitat inventory) and areas suitable for the expansion of networks through restoration and habitat creation.

This data is sourced from Natural England.

13.3 Open Mosaic Habitat

Records within 250m

0

Sites verified as Open Mosaic Habitat. Mosaic habitats are brownfield sites that are identified under the UK Biodiversity Action Plan as a priority habitat due to the habitat variation within a single site, supporting an array of invertebrates.

This data is sourced from Natural England.

13.4 Limestone Pavement Orders

Records within 250m

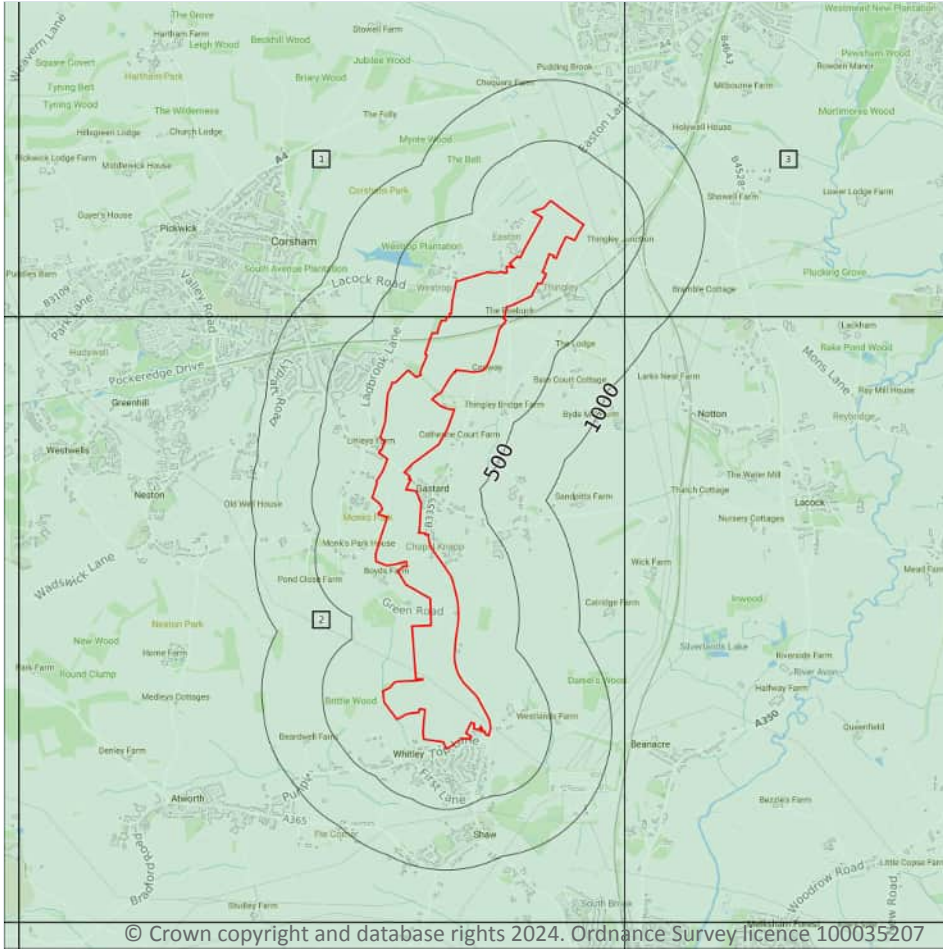
0

Limestone pavements are outcrops of limestone where the surface has been worn away by natural means over millennia. These rocks have the appearance of paving blocks, hence their name. Not only do they have geological interest, they also provide valuable habitats for wildlife. These habitats are threatened due to their removal for use in gardens and water features. Many limestone pavements have been designated as SSSIs which affords them some protection. In addition, Section 34 of the Wildlife and Countryside Act 1981 gave them additional protection via the creation of Limestone Pavement Orders, which made it a criminal offence to remove any part of the outcrop. The associated Limestone Pavement Priority Habitat is part of the UK Biodiversity Action Plan priority habitat in England.

This data is sourced from Natural England.



14 Geology 1:10,000 scale - Availability



— Site Outline
Search buffers in metres (m)

- Full coverage
- Partial coverage
- No coverage

© Crown copyright and database rights 2024. Ordnance Survey licence 100035207

14.1 10k Availability

Records within 500m

3

An indication on the coverage of 1:10,000 scale geology data for the site, the most detailed dataset provided by the British Geological Survey. Either 'Full', 'Partial' or 'No coverage' for each geological theme.

Features are displayed on the Geology 1:10,000 scale - Availability map on [page 132](#) >

ID	Location	Artificial	Superficial	Bedrock	Mass movement	Sheet No.
1	On site	No coverage	Full	Full	Full	ST87SE
2	On site	Full	Full	Full	No coverage	ST86NE
3	337m NE	Full	Full	Full	Full	ST97SW

This data is sourced from the British Geological Survey.



Contact us with any questions at:

01273 257 755 [↗](#)

Date: 7 October 2024

Geology 1:10,000 scale - Artificial and made ground

14.2 Artificial and made ground (10k)

Records within 500m

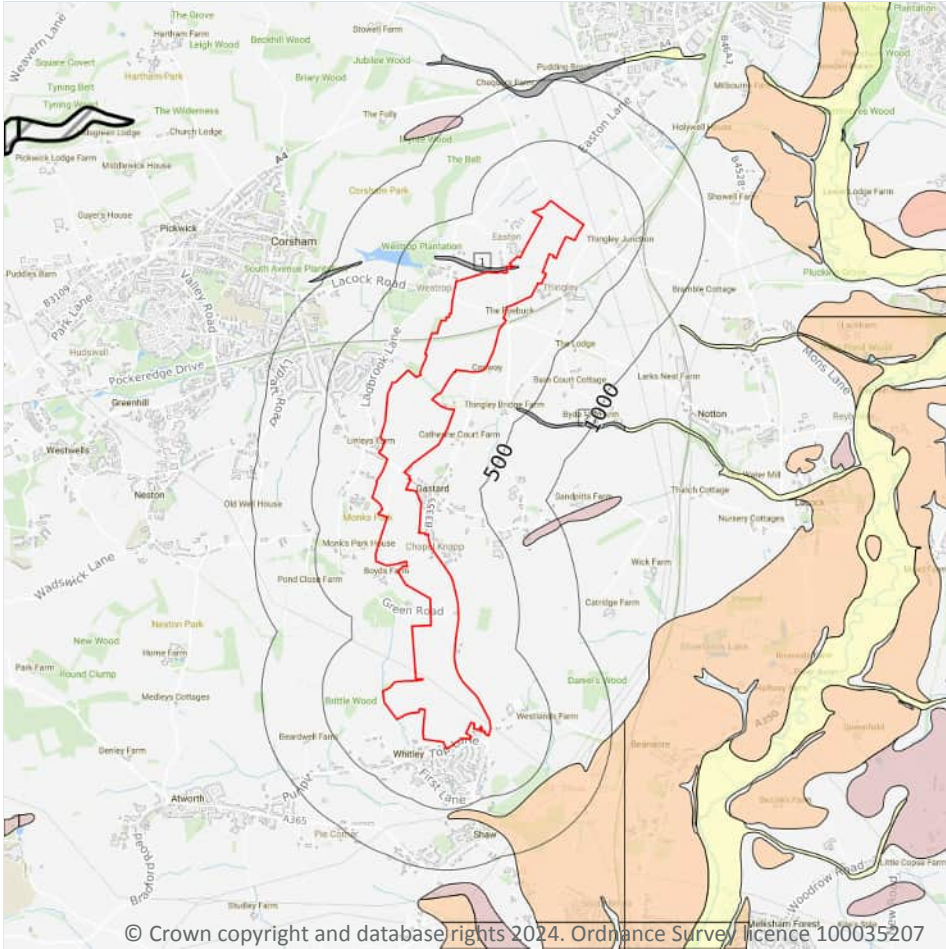
0

Details of made, worked, infilled, disturbed and landscaped ground at 1:10,000 scale. Artificial ground can be associated with potentially contaminated material, unpredictable engineering conditions and instability.

This data is sourced from the British Geological Survey.



Geology 1:10,000 scale - Superficial



- Site Outline
- Search buffers in metres (m)
- Landslip (10k)
- Superficial geology (10k)
Please see table for more details.

14.3 Superficial geology (10k)

Records within 500m 2

Superficial geological deposits at 1:10,000 scale. Also known as 'drift', these are the youngest geological deposits, formed during the Quaternary. They rest on older deposits or rocks referred to as bedrock.

Features are displayed on the Geology 1:10,000 scale - Superficial map on [page 134](#) >

ID	Location	LEX Code	Description	Rock description
1	On site	ALV-XSWCV	Alluvium - Sand With Clay And Gravel	Sand With Clay And Gravel [unlithified Deposits Coding Scheme - Extended]



ID	Location	LEX Code	Description	Rock description
2	421m NE	ALV-XSWCV	Alluvium - Sand With Clay And Gravel	Sand With Clay And Gravel [unlithified Deposits Coding Scheme - Extended]

This data is sourced from the British Geological Survey.

14.4 Landslip (10k)

Records within 500m

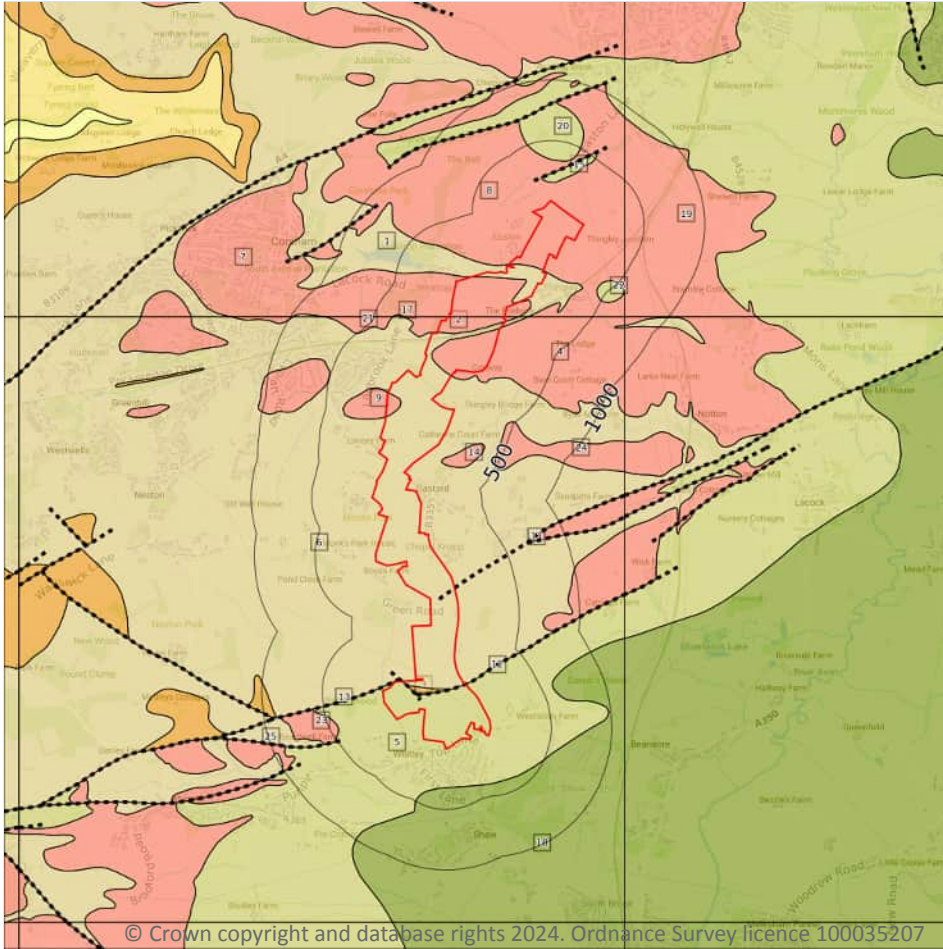
0

Mass movement deposits on BGS geological maps at 1:10,000 scale. Primarily superficial deposits that have moved down slope under gravity to form landslips. These affect bedrock, other superficial deposits and artificial ground.

This data is sourced from the British Geological Survey.



Geology 1:10,000 scale - Bedrock



- Site Outline
- Search buffers in metres (m)
- Bedrock faults and other linear features (10k)
- Bedrock geology (10k)
Please see table for more details.

14.5 Bedrock geology (10k)

Records within 500m

19

Bedrock geology at 1:10,000 scale. The main mass of rocks forming the Earth and present everywhere, whether exposed at the surface in outcrops or concealed beneath superficial deposits or water.

Features are displayed on the Geology 1:10,000 scale - Bedrock map on [page 136](#) >

ID	Location	LEX Code	Description	Rock age
1	On site	FMB-MDST	Forest Marble Formation - Mudstone	Bathonian Age
2	On site	CB-LMST	Cornbrash Formation - Limestone	Callovian Age - Bathonian Age
3	On site	FMB-LMST	Forest Marble Formation - Limestone	Bathonian Age
4	On site	CB-LMST	Cornbrash Formation - Limestone	Callovian Age - Bathonian Age



ID	Location	LEX Code	Description	Rock age
5	On site	KLB-SDSM	Kellaways Formation - Sandstone, Siltstone And Mudstone	Callovian Age
6	On site	FMB-MDST	Forest Marble Formation - Mudstone	Bathonian Age
7	On site	CB-LMST	Cornbrash Formation - Limestone	Callovian Age - Bathonian Age
8	On site	CB-LMST	Cornbrash Formation - Limestone	Callovian Age - Bathonian Age
9	On site	CB-LMST	Cornbrash Formation - Limestone	Callovian Age - Bathonian Age
14	119m N	CB-LMST	Cornbrash Formation - Limestone	Callovian Age - Bathonian Age
15	154m N	KLB-SDSM	Kellaways Formation - Sandstone, Siltstone And Mudstone	Callovian Age
17	269m N	FMB-MDST	Forest Marble Formation - Mudstone	Bathonian Age
18	321m S	OXC-MDST	Oxford Clay Formation - Mudstone	Oxfordian Age - Callovian Age
19	337m NE	CB-LMST	Cornbrash Formation - Limestone	Callovian Age - Bathonian Age
20	339m N	KLB-SDSM	Kellaways Formation - Sandstone, Siltstone And Mudstone	Callovian Age
21	351m N	CB-LMST	Cornbrash Formation - Limestone	Callovian Age - Bathonian Age
22	419m NE	KLB-SDSM	Kellaways Formation - Sandstone, Siltstone And Mudstone	Callovian Age
23	431m SW	CB-LMST	Cornbrash Formation - Limestone	Callovian Age - Bathonian Age
24	447m NE	CB-LMST	Cornbrash Formation - Limestone	Callovian Age - Bathonian Age

This data is sourced from the British Geological Survey.

14.6 Bedrock faults and other linear features (10k)

Records within 500m

6

Linear features at the ground or bedrock surface at 1:10,000 scale of six main types; rock, fault, fold axis, mineral vein, alteration area or landform. Features are either observed or inferred, and relate primarily to bedrock.

Features are displayed on the Geology 1:10,000 scale - Bedrock map on [page 136 >](#)

ID	Location	Category	Description
10	On site	FAULT	Normal fault, inferred
11	On site	FAULT	Normal fault, inferred
12	On site	FAULT	Normal fault, observed
13	8m S	FAULT	Normal fault, inferred

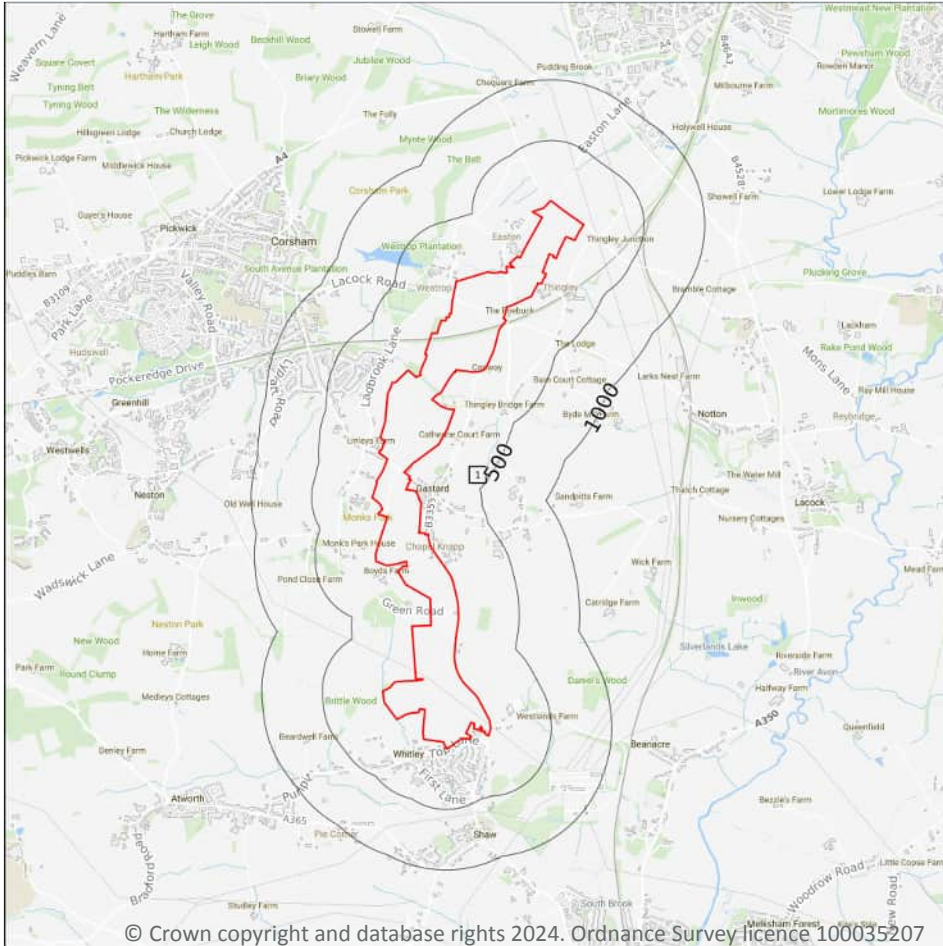


ID	Location	Category	Description
16	208m N	FAULT	Normal fault, inferred
25	481m S	FAULT	Normal fault, observed

This data is sourced from the British Geological Survey.



15 Geology 1:50,000 scale - Availability



— Site Outline
Search buffers in metres (m)

□ Geological map tile

15.1 50k Availability

Records within 500m

1

An indication on the coverage of 1:50,000 scale geology data for the site. Either 'Full' or 'No coverage' for each geological theme.

Features are displayed on the Geology 1:50,000 scale - Availability map on [page 139](#) >

ID	Location	Artificial	Superficial	Bedrock	Mass movement	Sheet No.
1	On site	No coverage	Full	Full	Full	EW265_bath_v4

This data is sourced from the British Geological Survey.



Contact us with any questions at:

01273 257 755 [↗](#)

Date: 7 October 2024

Geology 1:50,000 scale - Artificial and made ground

15.2 Artificial and made ground (50k)

Records within 500m

0

Details of made, worked, infilled, disturbed and landscaped ground at 1:50,000 scale. Artificial ground can be associated with potentially contaminated material, unpredictable engineering conditions and instability.

This data is sourced from the British Geological Survey.

15.3 Artificial ground permeability (50k)

Records within 50m

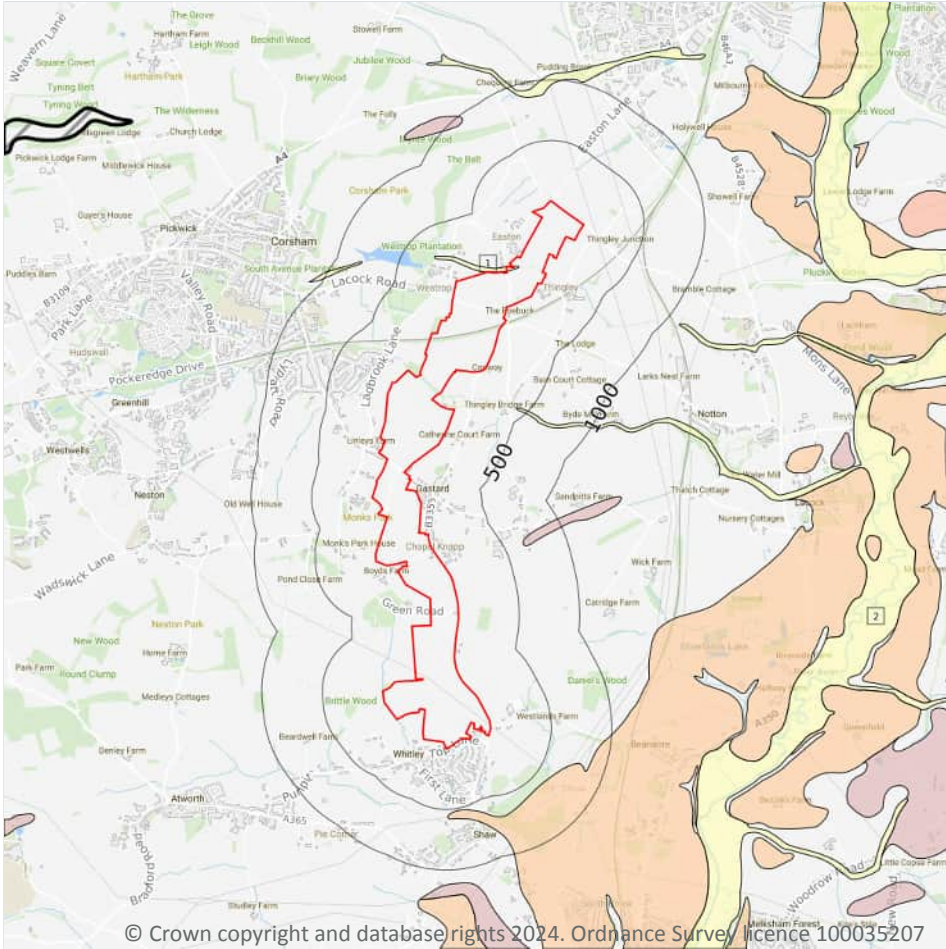
0

A qualitative classification of estimated rates of vertical movement of water from the ground surface through the unsaturated zone of any artificial deposits (the zone between the land surface and the water table).

This data is sourced from the British Geological Survey.



Geology 1:50,000 scale - Superficial



- Site Outline
- Search buffers in metres (m)
- Landslip (50k)
- Superficial geology (50k)
Please see table for more details.

15.4 Superficial geology (50k)

Records within 500m 2

Superficial geological deposits at 1:50,000 scale. Also known as 'drift', these are the youngest geological deposits, formed during the Quaternary. They rest on older deposits or rocks referred to as bedrock.

Features are displayed on the Geology 1:50,000 scale - Superficial map on [page 141](#) >

ID	Location	LEX Code	Description	Rock description
1	On site	ALV-XCZSV	ALLUVIUM	CLAY, SILT, SAND AND GRAVEL
2	421m NE	ALV-XCZSV	ALLUVIUM	CLAY, SILT, SAND AND GRAVEL

This data is sourced from the British Geological Survey.



15.5 Superficial permeability (50k)

Records within 50m

1

A qualitative classification of estimated rates of vertical movement of water from the ground surface through the unsaturated zone of any superficial deposits (the zone between the land surface and the water table).

Location	Flow type	Maximum permeability	Minimum permeability
On site	Intergranular	High	Very Low

This data is sourced from the British Geological Survey.

15.6 Landslip (50k)

Records within 500m

0

Mass movement deposits on BGS geological maps at 1:50,000 scale. Primarily superficial deposits that have moved down slope under gravity to form landslips. These affect bedrock, other superficial deposits and artificial ground.

This data is sourced from the British Geological Survey.

15.7 Landslip permeability (50k)

Records within 50m

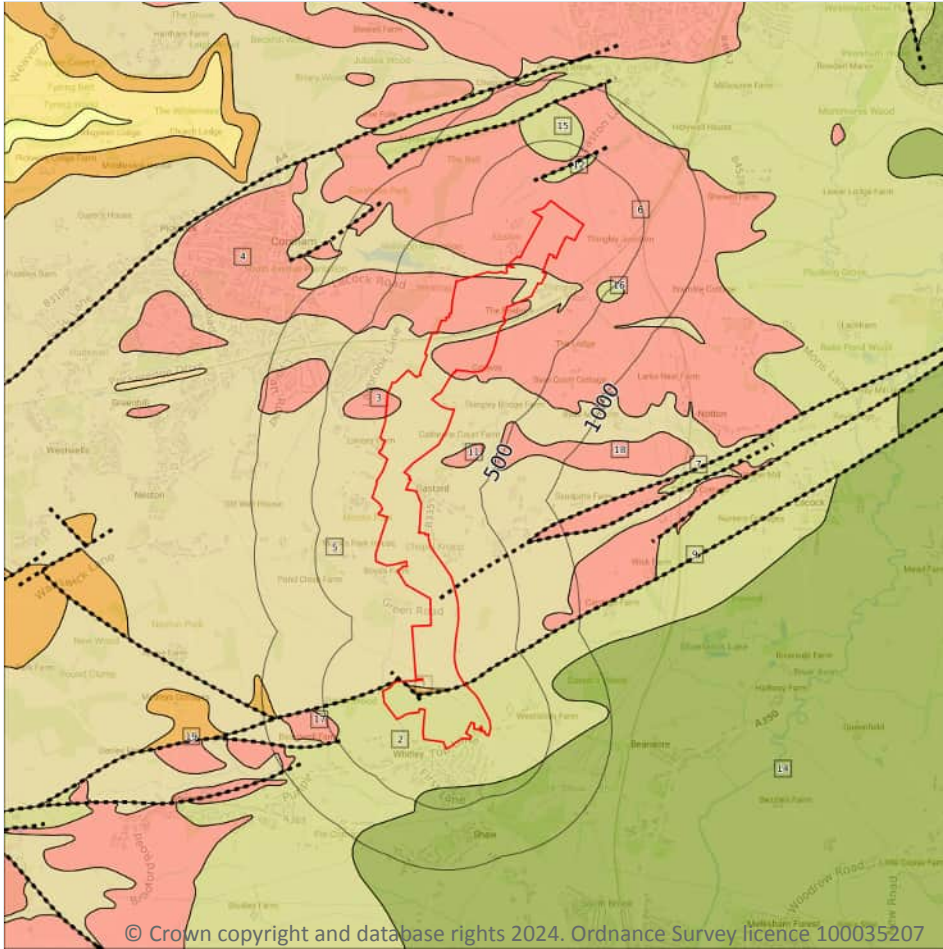
0

A qualitative classification of estimated rates of vertical movement of water from the ground surface through the unsaturated zone of any landslip deposits (the zone between the land surface and the water table).

This data is sourced from the British Geological Survey.



Geology 1:50,000 scale - Bedrock



- Site Outline
- Search buffers in metres (m)
- Bedrock faults and other linear features (50k)
- Bedrock geology (50k)
Please see table for more details.

15.8 Bedrock geology (50k)

Records within 500m

13

Bedrock geology at 1:50,000 scale. The main mass of rocks forming the Earth and present everywhere, whether exposed at the surface in outcrops or concealed beneath superficial deposits or water.

Features are displayed on the Geology 1:50,000 scale - Bedrock map on [page 143](#) >

ID	Location	LEX Code	Description	Rock age
1	On site	FMB-LMST	FOREST MARBLE FORMATION - LIMESTONE	BATHONIAN
2	On site	KLB-SDSM	KELLAWAYS FORMATION - SANDSTONE, SILTSTONE AND MUDSTONE	CALLOVIAN
3	On site	CB-LMST	CORNBRAH FORMATION - LIMESTONE	BATHONIAN



ID	Location	LEX Code	Description	Rock age
4	On site	CB-LMST	CORNBRASH FORMATION - LIMESTONE	BATHONIAN
5	On site	FMB-MDST	FOREST MARBLE FORMATION - MUDSTONE	BATHONIAN
6	On site	CB-LMST	CORNBRASH FORMATION - LIMESTONE	BATHONIAN
11	120m N	CB-LMST	CORNBRASH FORMATION - LIMESTONE	BATHONIAN
12	154m N	KLB-SDSM	KELLAWAYS FORMATION - SANDSTONE, SILTSTONE AND MUDSTONE	CALLOVIAN
14	321m S	OXF-MDST	OXFORD CLAY FORMATION - MUDSTONE	CALLOVIAN
15	339m N	KLB-SDSM	KELLAWAYS FORMATION - SANDSTONE, SILTSTONE AND MUDSTONE	CALLOVIAN
16	420m NE	KLB-SDSM	KELLAWAYS FORMATION - SANDSTONE, SILTSTONE AND MUDSTONE	CALLOVIAN
17	431m SW	CB-LMST	CORNBRASH FORMATION - LIMESTONE	BATHONIAN
18	447m NE	CB-LMST	CORNBRASH FORMATION - LIMESTONE	BATHONIAN

This data is sourced from the British Geological Survey.

15.9 Bedrock permeability (50k)

Records within 50m	8
---------------------------	----------

A qualitative classification of estimated rates of vertical movement of water from the ground surface through the unsaturated zone of bedrock (the zone between the land surface and the water table).

Location	Flow type	Maximum permeability	Minimum permeability
On site	Fracture	Low	Very Low
On site	Fracture	Low	Very Low
On site	Fracture	Very High	High
On site	Fracture	Very High	High
On site	Fracture	Very High	High
On site	Fracture	Very High	High
On site	Fracture	Very High	High
On site	Mixed	Moderate	Low

This data is sourced from the British Geological Survey.



15.10 Bedrock faults and other linear features (50k)

Records within 500m**6**

Linear features at the ground or bedrock surface at 1:50,000 scale of six main types; rock, fault, fold axis, mineral vein, alteration area or landform. Features are either observed or inferred, and relate primarily to bedrock.


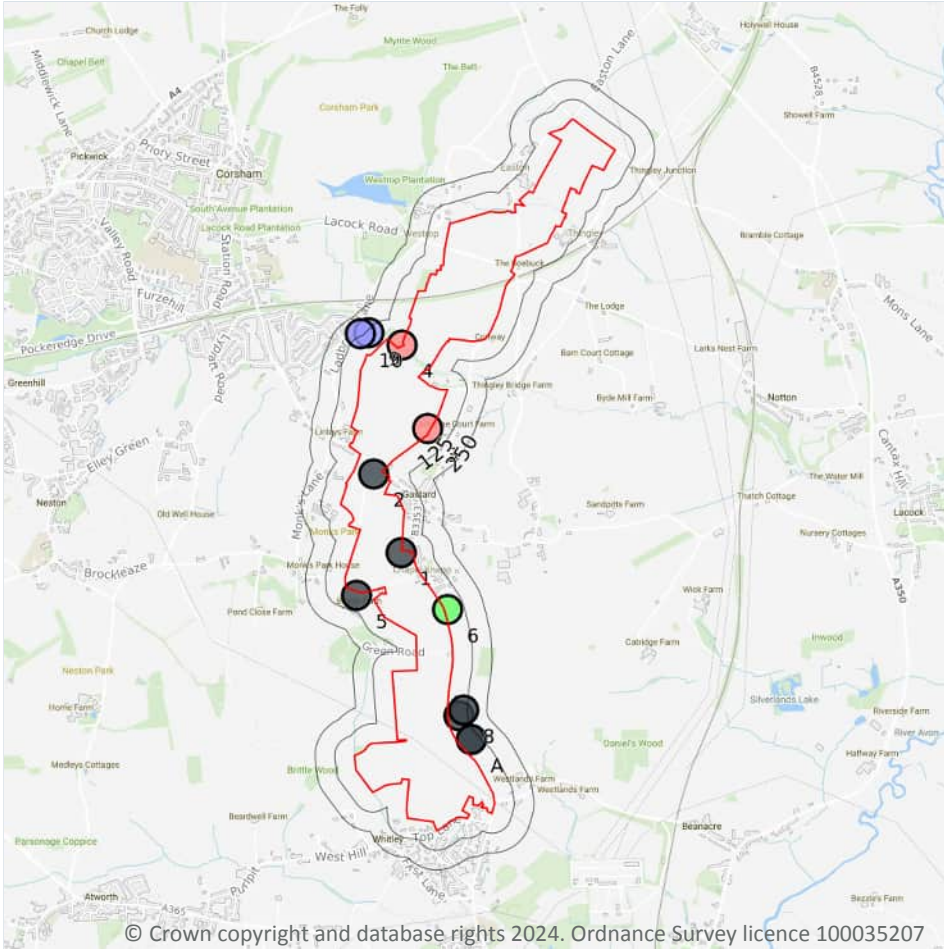
Features are displayed on the Geology 1:50,000 scale - Bedrock map on [page 143](#) >

ID	Location	Category	Description
7	On site	FAULT	Fault, inferred
8	On site	FAULT	Fault, inferred
9	On site	FAULT	Fault, inferred
10	8m S	FAULT	Fault, inferred
13	208m N	FAULT	Fault, inferred
19	481m S	FAULT	Fault, inferred

This data is sourced from the British Geological Survey.



16 Boreholes



16.1 BGS Boreholes

Records within 250m

12

The Single Onshore Boreholes Index (SOBI); an index of over one million records of boreholes, shafts and wells from all forms of drilling and site investigation work held by the British Geological Survey. Covering onshore and nearshore boreholes dating back to at least 1790 and ranging from one to several thousand metres deep.

Features are displayed on the Boreholes map on [page 146 >](#)

ID	Location	Grid reference	Name	Length	Confidential	Web link
1	On site	388300 168200	MONKS PARK (AUST) DH1	-	Y	N/A
2	On site	388130 168700	MONKS PARK (CARPENTER) DH2	-	Y	N/A
3	On site	388470 168990	VAUXHALL FARM CORSHAM	31.08	N	395845 ↗

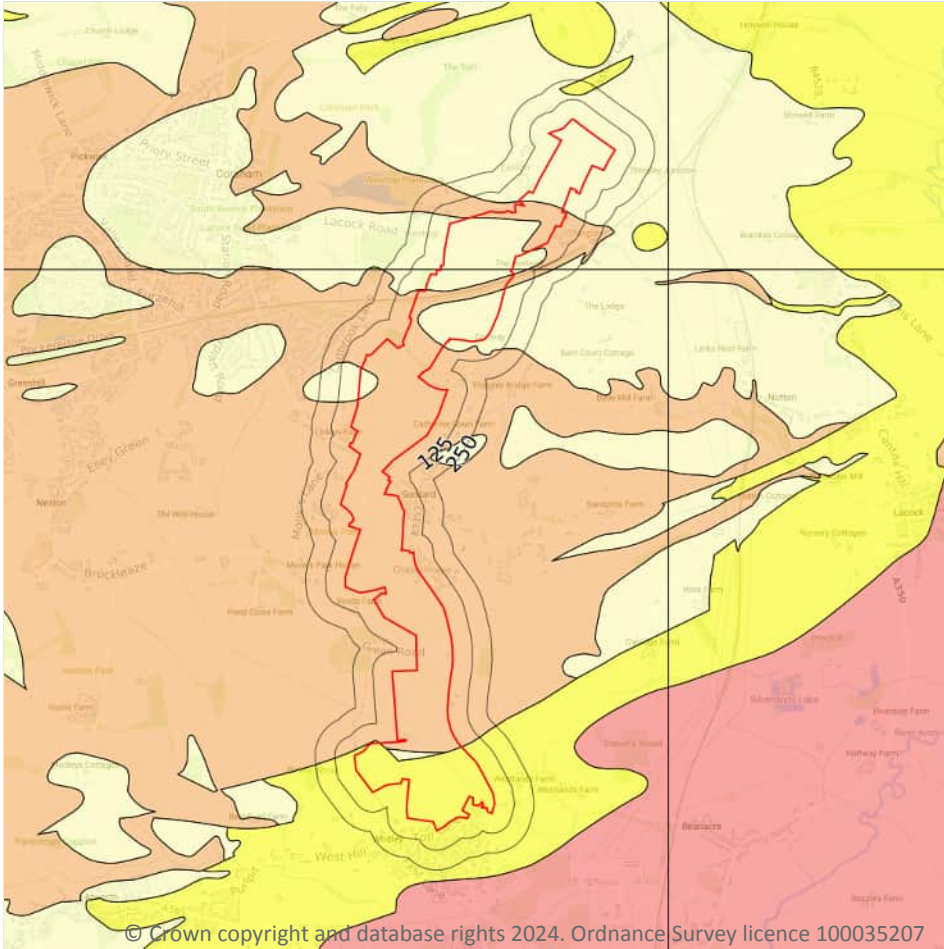


ID	Location	Grid reference	Name	Length	Confidential	Web link
4	5m N	388310 169520	LACOCK 4 CORSHAM	46.2	N	395838 ↗
5	20m SW	388020 167930	MONKS PARK (ROBINSON) DH3	-	Y	N/A
6	24m S	388600 167840	GASTARD ESTATE CORSHAM	22.25	N	395847 ↗
7	70m S	388670 167160	GOODSHILL SOURCE	-	Y	N/A
A	78m S	388750 167010	GOODSHILL P S CORSHAM	-	Y	N/A
A	78m S	388750 167010	GOODSHILL P S CORSHAM	-	Y	N/A
8	103m S	388700 167200	GOODSHILL P.S.	-	Y	N/A
9	109m NW	388100 169600	BYDE MILL BROOK SEWER 6	6.0	N	395871 ↗
10	140m NW	388040 169590	BYDE MILL BROOK SEWER 5	6.5	N	395870 ↗

This data is sourced from the British Geological Survey.



17 Natural ground subsidence - Shrink swell clays



— Site Outline
Search buffers in metres (m)

- No data
- Negligible
- Very low
- Low
- Moderate
- High

© Crown copyright and database rights 2024. Ordnance Survey licence 100035207

17.1 Shrink swell clays

Records within 50m

3

The potential hazard presented by soils that absorb water when wet (making them swell), and lose water as they dry (making them shrink). This shrink-swell behaviour is controlled by the type and amount of clay in the soil, and by seasonal changes in the soil moisture content (related to rainfall and local drainage).

Features are displayed on the Natural ground subsidence - Shrink swell clays map on [page 148](#) >

Location	Hazard rating	Details
On site	Negligible	Ground conditions predominantly non-plastic.
On site	Very low	Ground conditions predominantly low plasticity.
On site	Low	Ground conditions predominantly medium plasticity.



This data is sourced from the British Geological Survey.

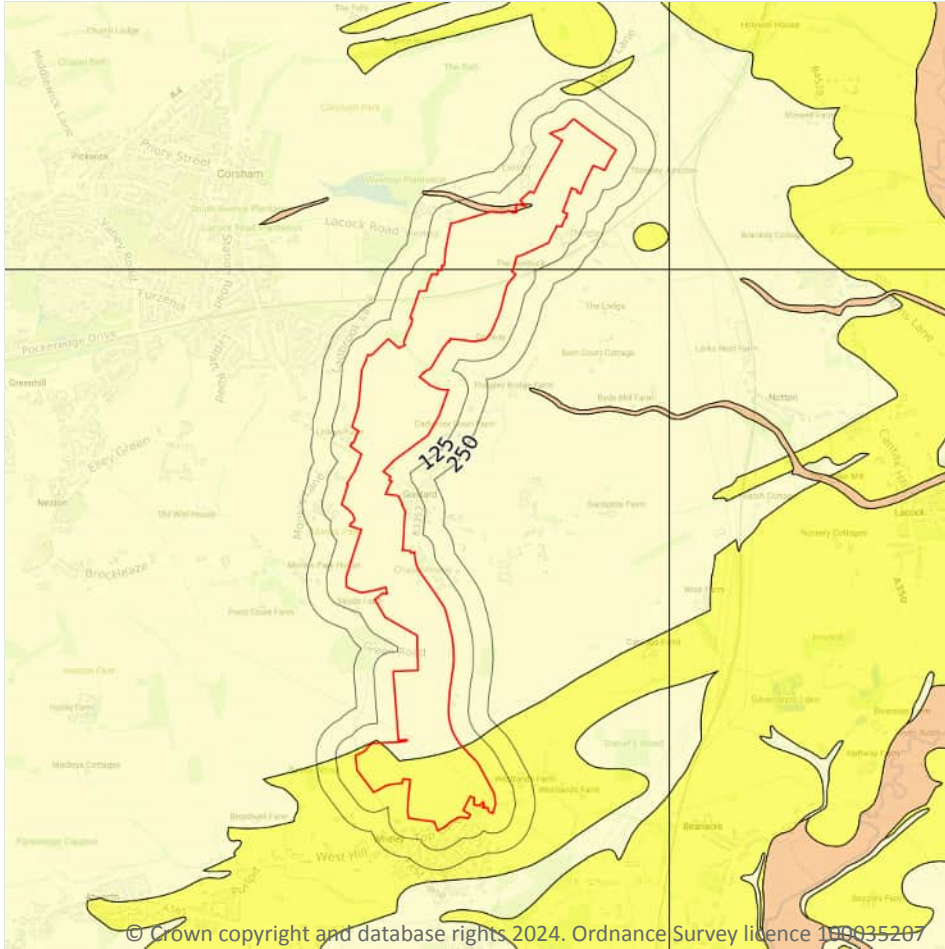


Contact us with any questions at:

 
01273 257 755

Date: 7 October 2024

Natural ground subsidence - Running sands



— Site Outline
Search buffers in metres (m)

- No data
- Negligible
- Very low
- Low
- Moderate
- High

17.2 Running sands

Records within 50m

3

The potential hazard presented by rocks that can contain loosely-packed sandy layers that can become fluidised by water flowing through them. Such sands can 'run', removing support from overlying buildings and causing potential damage.

Features are displayed on the Natural ground subsidence - Running sands map on [page 150](#) >

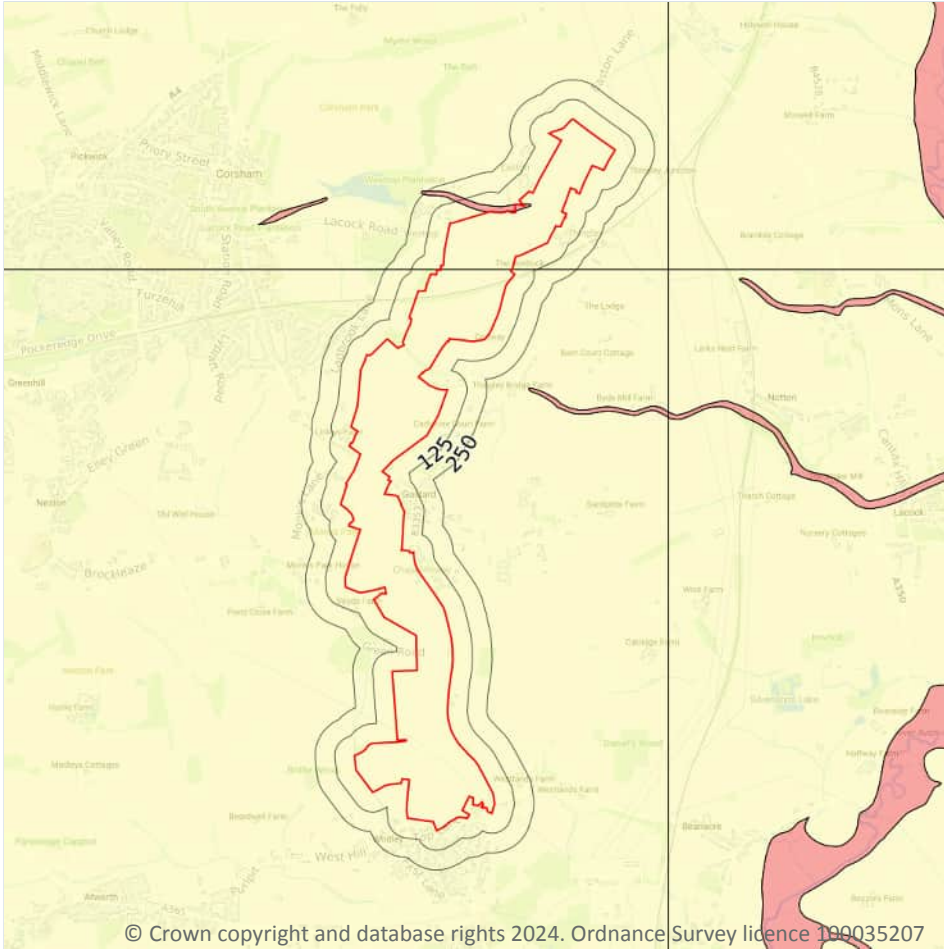
Location	Hazard rating	Details
On site	Negligible	Running sand conditions are not thought to occur whatever the position of the water table. No identified constraints on lands use due to running conditions.

Location	Hazard rating	Details
On site	Very low	Running sand conditions are unlikely. No identified constraints on land use due to running conditions unless water table rises rapidly.
On site	Low	Running sand conditions may be present. Constraints may apply to land uses involving excavation or the addition or removal of water.

This data is sourced from the British Geological Survey.



Natural ground subsidence - Compressible deposits



17.3 Compressible deposits

Records within 50m

2

The potential hazard presented by types of ground that may contain layers of very soft materials like clay or peat and may compress if loaded by overlying structures, or if the groundwater level changes, potentially resulting in depression of the ground and disturbance of foundations.



Features are displayed on the Natural ground subsidence - Compressible deposits map on [page 152 >](#)

Location	Hazard rating	Details
On site	Negligible	Compressible strata are not thought to occur.
On site	Moderate	Compressibility and uneven settlement hazards are probably present. Land use should consider specifically the compressibility and variability of the site.

This data is sourced from the British Geological Survey.


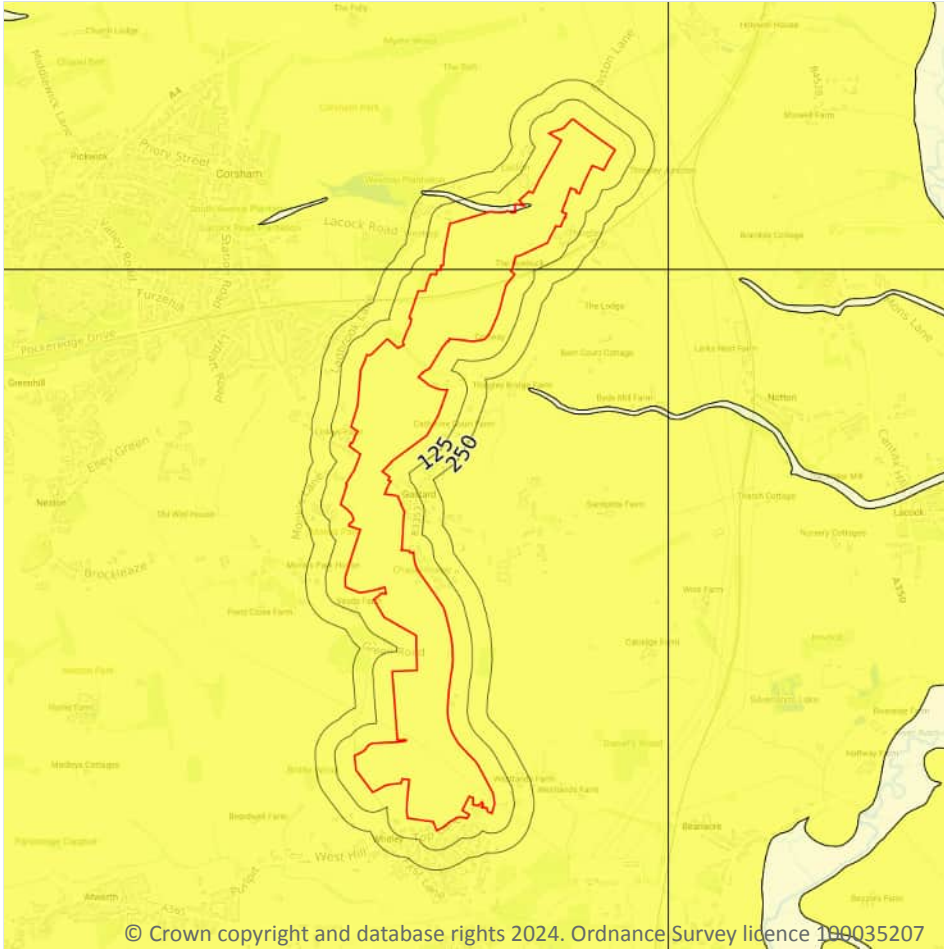


Contact us with any questions at:

 
01273 257 755

Date: 7 October 2024

Natural ground subsidence - Collapsible deposits



17.4 Collapsible deposits

Records within 50m

2

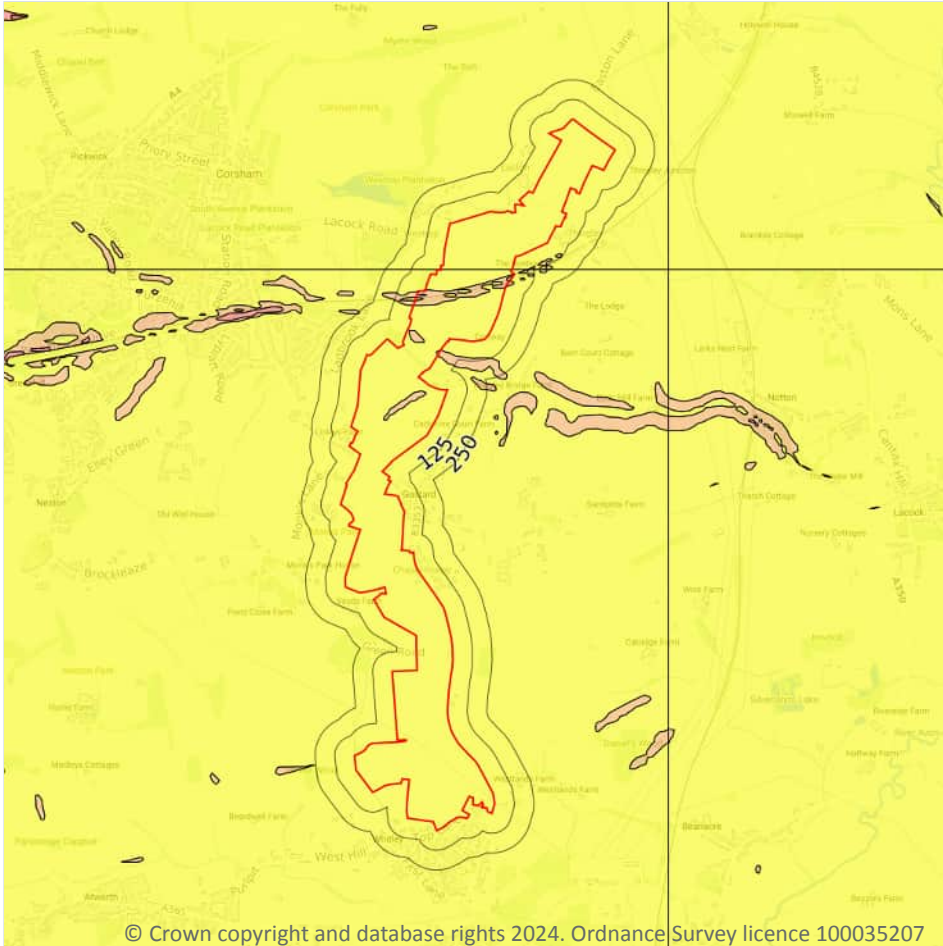
The potential hazard presented by natural deposits that could collapse when a load (such as a building) is placed on them or they become saturated with water.

Features are displayed on the Natural ground subsidence - Collapsible deposits map on [page 154 >](#)

Location	Hazard rating	Details
On site	Negligible	Deposits with potential to collapse when loaded and saturated are believed not to be present.
On site	Very low	Deposits with potential to collapse when loaded and saturated are unlikely to be present.

This data is sourced from the British Geological Survey.

Natural ground subsidence - Landslides



— Site Outline
Search buffers in metres (m)

- No data
- Negligible
- Very low
- Low
- Moderate
- High

© Crown copyright and database rights 2024. Ordnance Survey licence 100035207

17.5 Landslides

Records within 50m

5

The potential for landsliding (slope instability) to be a hazard assessed using 1:50,000 scale digital maps of superficial and bedrock deposits, combined with information from the BGS National Landslide Database and scientific and engineering reports.

Features are displayed on the Natural ground subsidence - Landslides map on [page 155 >](#)

Location	Hazard rating	Details
On site	Very low	Slope instability problems are not likely to occur but consideration to potential problems of adjacent areas impacting on the site should always be considered.



Contact us with any questions at:

01273 257 755 [↗](#)

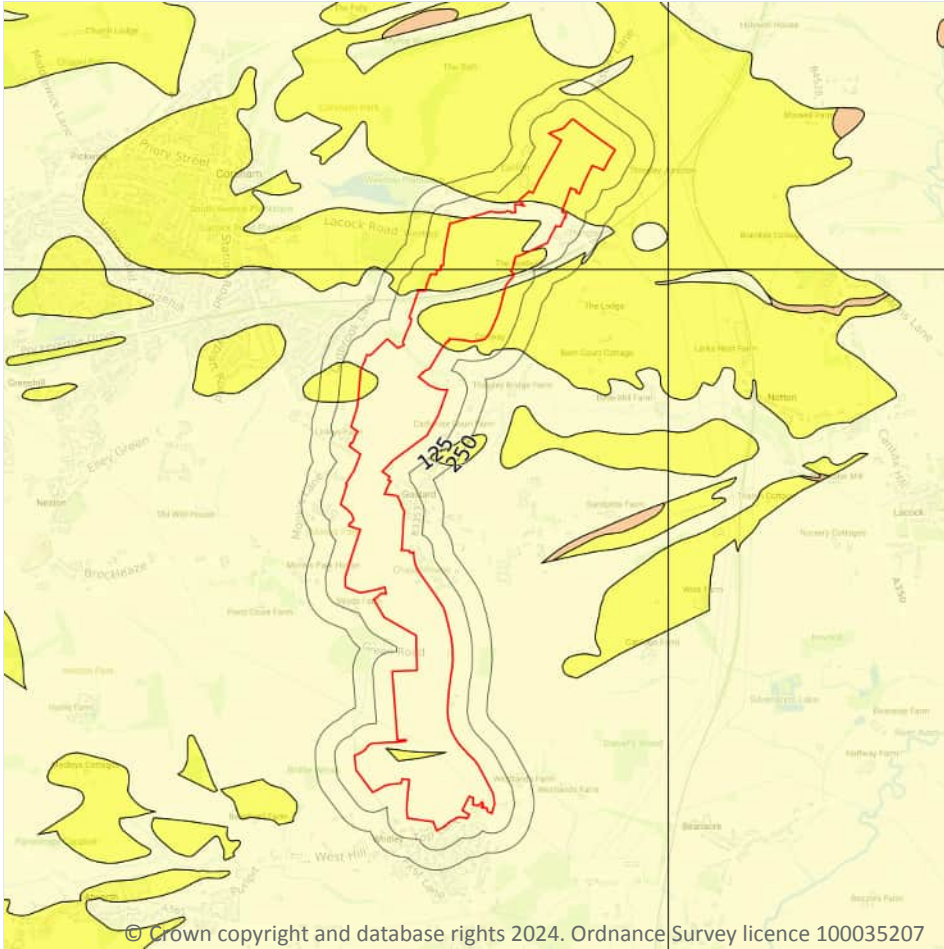
Date: 7 October 2024

Location	Hazard rating	Details
On site	Low	Slope instability problems may be present or anticipated. Site investigation should consider specifically the slope stability of the site.
On site	Moderate	Slope instability problems are probably present or have occurred in the past. Land use should consider specifically the stability of the site.
26m N	Low	Slope instability problems may be present or anticipated. Site investigation should consider specifically the slope stability of the site.
46m NE	Low	Slope instability problems may be present or anticipated. Site investigation should consider specifically the slope stability of the site.

This data is sourced from the British Geological Survey.



Natural ground subsidence - Ground dissolution of soluble rocks



— Site Outline

Search buffers in metres (m)

- No data
- Negligible
- Very low
- Low
- Moderate
- High

© Crown copyright and database rights 2024. Ordnance Survey licence 100035207

17.6 Ground dissolution of soluble rocks

Records within 50m

2

The potential hazard presented by ground dissolution, which occurs when water passing through soluble rocks produces underground cavities and cave systems. These cavities reduce support to the ground above and can cause localised collapse of the overlying rocks and deposits.

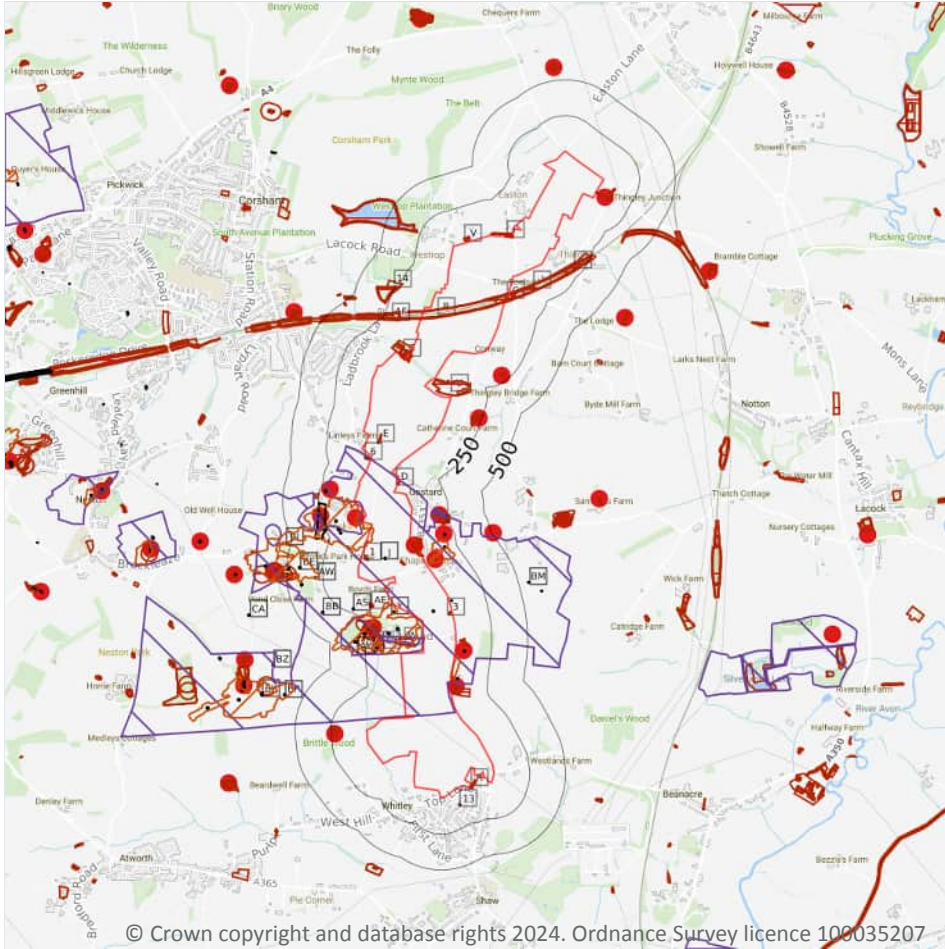
Features are displayed on the Natural ground subsidence - Ground dissolution of soluble rocks map on [page 157 >](#)

Location	Hazard rating	Details
On site	Negligible	Soluble rocks are either not thought to be present within the ground, or not prone to dissolution. Dissolution features are unlikely to be present.

Location	Hazard rating	Details
On site	Very low	Soluble rocks are present within the ground. Few dissolution features are likely to be present. Potential for difficult ground conditions or localised subsidence are at a level where they need not be considered.

This data is sourced from the British Geological Survey.

18 Mining and ground workings



18.1 BritPits

Records within 500m

19

BritPits (an abbreviation of British Pits) is a database maintained by the British Geological Survey of currently active and closed surface and underground mineral workings. Details of major mineral handling sites, such as wharfs and rail depots are also held in the database.

Features are displayed on the Mining and ground workings map on [page 159](#) >

ID	Location	Details	Description
A	On site	Name: Velley Address: Velley, Gastard, CORSHAM, Wiltshire Commodity: Limestone Status: Ceased	Type: A surface mineral working. It may be termed Quarry, Sand Pit, Clay Pit or Opencast Coal Site Status description: Site which, at date of entry, has ceased to extract minerals. May be considered as Closed by operator. May be considered to have Active, Dormant or Expired planning permissions by Mineral Planning Authority
S	31m S	Name: Goodes Hill Mine Address: Chapel Knapp, CORSHAM, Wiltshire Commodity: Limestone Status: Ceased	Type: Working is wholly underground, access by shaft, adit or drift. Working may be termed Colliery, Mine, Drift Mine, Slant, Level, Adit or Ingoing Eye (Ingaun Ee - Scots) Status description: Site which, at date of entry, has ceased to extract minerals. May be considered as Closed by operator. May be considered to have Active, Dormant or Expired planning permissions by Mineral Planning Authority
9	32m S	Name: Chapel Knapp Address: Gastard, CHIPPENHAM, Wiltshire Commodity: Limestone Status: Ceased	Type: A surface mineral working. It may be termed Quarry, Sand Pit, Clay Pit or Opencast Coal Site Status description: Site which, at date of entry, has ceased to extract minerals. May be considered as Closed by operator. May be considered to have Active, Dormant or Expired planning permissions by Mineral Planning Authority
10	48m SW	Name: The Ridge Air Shaft Address: Gastard, CHIPPENHAM, Wiltshire Commodity: Limestone Status: Ceased	Type: Working is wholly underground, access by shaft, adit or drift. Working may be termed Colliery, Mine, Drift Mine, Slant, Level, Adit or Ingoing Eye (Ingaun Ee - Scots) Status description: Site which, at date of entry, has ceased to extract minerals. May be considered as Closed by operator. May be considered to have Active, Dormant or Expired planning permissions by Mineral Planning Authority
Z	60m S	Name: Goodes Hill Mine Air Shaft Address: Gastard, CHIPPENHAM, Wiltshire Commodity: Limestone Status: Ceased	Type: A surface mineral working. It may be termed Quarry, Sand Pit, Clay Pit or Opencast Coal Site Status description: Site which, at date of entry, has ceased to extract minerals. May be considered as Closed by operator. May be considered to have Active, Dormant or Expired planning permissions by Mineral Planning Authority
AA	70m S	Name: Elm Park Mine Air Shaft Address: Gastard, CHIPPENHAM, Wiltshire Commodity: Limestone Status: Ceased	Type: A surface mineral working. It may be termed Quarry, Sand Pit, Clay Pit or Opencast Coal Site Status description: Site which, at date of entry, has ceased to extract minerals. May be considered as Closed by operator. May be considered to have Active, Dormant or Expired planning permissions by Mineral Planning Authority



ID	Location	Details	Description
H	71m NE	Name: Easton Quarry Address: Thingley, CHIPPENHAM, Wiltshire Commodity: Limestone Status: Ceased	Type: A surface mineral working. It may be termed Quarry, Sand Pit, Clay Pit or Opencast Coal Site Status description: Site which, at date of entry, has ceased to extract minerals. May be considered as Closed by operator. May be considered to have Active, Dormant or Expired planning permissions by Mineral Planning Authority
N	166m S	Name: Elm Park Mine Air Shaft Address: Gastard, CHIPPENHAM, Wiltshire Commodity: Limestone Status: Ceased	Type: A surface mineral working. It may be termed Quarry, Sand Pit, Clay Pit or Opencast Coal Site Status description: Site which, at date of entry, has ceased to extract minerals. May be considered as Closed by operator. May be considered to have Active, Dormant or Expired planning permissions by Mineral Planning Authority
AH	167m SW	Name: The Ridge Air Shaft Address: Gastard, CHIPPENHAM, Wiltshire Commodity: Limestone Status: Ceased	Type: Working is wholly underground, access by shaft, adit or drift. Working may be termed Colliery, Mine, Drift Mine, Slant, Level, Adit or Ingoing Eye (Ingaun Ee - Scots) Status description: Site which, at date of entry, has ceased to extract minerals. May be considered as Closed by operator. May be considered to have Active, Dormant or Expired planning permissions by Mineral Planning Authority
AL	183m S	Name: Elm Park Mine Air Shaft Address: Gastard, CHIPPENHAM, Wiltshire Commodity: Limestone Status: Ceased	Type: A surface mineral working. It may be termed Quarry, Sand Pit, Clay Pit or Opencast Coal Site Status description: Site which, at date of entry, has ceased to extract minerals. May be considered as Closed by operator. May be considered to have Active, Dormant or Expired planning permissions by Mineral Planning Authority
AN	184m W	Name: The Linleys Air Shaft Address: Gastard, CHIPPENHAM, Wiltshire Commodity: Limestone Status: Ceased	Type: Working is wholly underground, access by shaft, adit or drift. Working may be termed Colliery, Mine, Drift Mine, Slant, Level, Adit or Ingoing Eye (Ingaun Ee - Scots) Status description: Site which, at date of entry, has ceased to extract minerals. May be considered as Closed by operator. May be considered to have Active, Dormant or Expired planning permissions by Mineral Planning Authority
AG	191m S	Name: Elm Park Quarry Address: Gastard, CHIPPENHAM, Wiltshire Commodity: Limestone Status: Ceased	Type: A surface mineral working. It may be termed Quarry, Sand Pit, Clay Pit or Opencast Coal Site Status description: Site which, at date of entry, has ceased to extract minerals. May be considered as Closed by operator. May be considered to have Active, Dormant or Expired planning permissions by Mineral Planning Authority



ID	Location	Details	Description
AP	204m NE	Name: Thingley Bridge Pit Address: Gastard, CHIPPENHAM, Wiltshire Commodity: Clay & Shale Status: Ceased	Type: A surface mineral working. It may be termed Quarry, Sand Pit, Clay Pit or Opencast Coal Site Status description: Site which, at date of entry, has ceased to extract minerals. May be considered as Closed by operator. May be considered to have Active, Dormant or Expired planning permissions by Mineral Planning Authority
AG	213m S	Name: Elm Park Mine Address: Gastard, CORSHAM, Wiltshire Commodity: Limestone Status: Active	Type: Working is wholly underground, access by shaft, adit or drift. Working may be termed Colliery, Mine, Drift Mine, Slant, Level, Adit or Ingoing Eye (Ingaun Ee - Scots) Status description: Site which is actively extracting mineral products, or in the case of wharfs and rail depots, is actively handing minerals
AQ	221m SW	Name: Brittle Wood Quarry Address: Whitley, CHIPPENHAM, Wiltshire Commodity: Limestone Status: Ceased	Type: A surface mineral working. It may be termed Quarry, Sand Pit, Clay Pit or Opencast Coal Site Status description: Site which, at date of entry, has ceased to extract minerals. May be considered as Closed by operator. May be considered to have Active, Dormant or Expired planning permissions by Mineral Planning Authority
AI	225m SW	Name: Monk's Quarry Address: Monks Park, CORSHAM, Wiltshire Commodity: Limestone Status: Ceased	Type: Working is partly surface and partly underground, working the same bodies for the same commodities Status description: Site which, at date of entry, has ceased to extract minerals. May be considered as Closed by operator. May be considered to have Active, Dormant or Expired planning permissions by Mineral Planning Authority
AO	231m NE	Name: Vauxhall Farm Quarry Address: Gastard, CHIPPENHAM, Wiltshire Commodity: Limestone Status: Ceased	Type: A surface mineral working. It may be termed Quarry, Sand Pit, Clay Pit or Opencast Coal Site Status description: Site which, at date of entry, has ceased to extract minerals. May be considered as Closed by operator. May be considered to have Active, Dormant or Expired planning permissions by Mineral Planning Authority
AR	252m W	Name: Monks Park Quarry Address: The Ridge, CHIPPENHAM, Wiltshire Commodity: Limestone Status: Ceased	Type: A surface mineral working. It may be termed Quarry, Sand Pit, Clay Pit or Opencast Coal Site Status description: Site which, at date of entry, has ceased to extract minerals. May be considered as Closed by operator. May be considered to have Active, Dormant or Expired planning permissions by Mineral Planning Authority



ID	Location	Details	Description
AR	280m SW	Name: Monks Park Mine Address: CORSHAM, Wiltshire Commodity: Limestone Status: Ceased	Type: Working is wholly underground, access by shaft, adit or drift. Working may be termed Colliery, Mine, Drift Mine, Slant, Level, Adit or Ingoing Eye (Ingaun Ee - Scots) Status description: Site which, at date of entry, has ceased to extract minerals. May be considered as Closed by operator. May be considered to have Active, Dormant or Expired planning permissions by Mineral Planning Authority

This data is sourced from the British Geological Survey.

18.2 Surface ground workings

Records within 250m	108
----------------------------	------------

Historical land uses identified from Ordnance Survey mapping that involved ground excavation at the surface. These features may or may not have been subsequently backfilled.

Features are displayed on the Mining and ground workings map on [page 159 >](#)

ID	Location	Land Use	Year of mapping	Mapping scale
1	On site	Pond	1960	1:10560
2	On site	Pond	1960	1:10560
3	On site	Unspecified Pit	1885	1:10560
4	On site	Cuttings	1885	1:10560
A	On site	Unspecified Quarry	1960	1:10560
A	On site	Unspecified Ground Workings	1925	1:10560
A	On site	Unspecified Quarry	1925	1:10560
B	On site	Cuttings	1991	1:10000
B	On site	Cuttings	1960	1:10560
B	On site	Cuttings	1976	1:10000
B	On site	Cuttings	1925	1:10560
B	On site	Cuttings	1899	1:10560
C	On site	Sewage Works	1991	1:10000
C	On site	Sewage Farm	1976	1:10000
C	On site	Sewage Works	1925	1:10560



ID	Location	Land Use	Year of mapping	Mapping scale
C	On site	Filter Beds	1925	1:10560
D	On site	Saw Pit	1960	1:10560
D	On site	Saw Pit	1899	1:10560
D	On site	Saw Pit	1923	1:10560
E	On site	Ponds	1923	1:10560
E	On site	Ponds	1923	1:10560
F	On site	Ponds	1955	1:10560
F	On site	Pond	1885	1:10560
G	On site	Cuttings	1922	1:10560
G	On site	Cuttings	1899	1:10560
H	On site	Unspecified Quarry	1899	1:10560
I	On site	Cuttings	1938	1:10560
F	On site	Pond	1980	1:10000
D	1m W	Saw Pit	1923	1:10560
A	4m S	Unspecified Ground Workings	1925	1:10560
C	5m N	Filter Beds	1925	1:10560
Q	8m N	Cuttings	1991	1:10000
Q	8m N	Cuttings	1960	1:10560
Q	8m N	Cuttings	1976	1:10000
R	8m S	Pond	1942	1:10560
R	8m S	Pond	1922	1:10560
R	8m S	Pond	1899	1:10560
R	9m S	Pond	1991	1:10000
R	9m S	Pond	1976	1:10000
S	10m S	Unspecified Ground Workings	1925	1:10560
Q	10m N	Cuttings	1922	1:10560
Q	10m N	Cuttings	1899	1:10560
R	10m S	Pond	1885	1:10560



ID	Location	Land Use	Year of mapping	Mapping scale
6	12m W	Ponds	1923	1:10560
C	13m N	Filter Beds	1976	1:10000
U	13m N	Sewage Works	1991	1:10000
U	14m N	Sewage Farm	1976	1:10000
V	14m N	Pond	1885	1:10560
I	14m N	Cuttings	1885	1:10560
S	15m S	Unspecified Heap	1960	1:10560
7	15m S	Covered Reservoir	1991	1:10000
V	19m N	Pond	1955	1:10560
V	19m N	Pond	1980	1:10000
V	19m N	Pond	1938	1:10560
C	21m N	Filter Beds	1925	1:10560
8	27m S	Ponds	1885	1:10560
C	43m N	Sludge Beds	1976	1:10000
W	48m S	Unspecified Disused Tips	1976	1:10000
W	51m S	Unspecified Disused Tips	1991	1:10000
11	52m N	Sludge Beds	1976	1:10000
12	85m NE	Unspecified Quarry	1885	1:10560
I	90m NE	Cuttings	1980	1:10000
13	99m S	Sewage Tank	1942	1:10560
AB	101m S	Unspecified Disused Tips	1976	1:10000
I	103m NE	Cuttings	1922	1:10560
I	103m NE	Cuttings	1899	1:10560
I	106m NE	Cuttings	1955	1:10560
AC	124m S	Unspecified Disused Quarry	1976	1:10000
AE	126m SW	Pond	1991	1:10000
AE	126m SW	Pond	1976	1:10000
AE	129m SW	Pond	1960	1:10560



ID	Location	Land Use	Year of mapping	Mapping scale
AF	137m N	Cuttings	1923	1:10560
AF	138m N	Cuttings	1923	1:10560
AF	138m N	Cuttings	1899	1:10560
AF	143m N	Cuttings	1885	1:10560
AG	156m S	Unspecified Quarry	1925	1:10560
AG	157m S	Unspecified Quarry	1960	1:10560
L	159m S	Unspecified Disused Tip	1976	1:10000
L	159m S	Unspecified Disused Quarry	1991	1:10000
AI	161m SW	Unspecified Quarry	1885	1:10560
AJ	171m NE	Cuttings	1922	1:10560
AJ	171m NE	Cuttings	1899	1:10560
AM	182m NE	Cuttings	1980	1:10000
AG	186m S	Unspecified Quarry	1885	1:10560
L	189m SW	Refuse Heap	1960	1:10560
AO	189m NE	Unspecified Ground Workings	1960	1:10560
AP	190m NE	Unspecified Quarry	1885	1:10560
AQ	190m S	Unspecified Quarry	1885	1:10560
AO	191m NE	Unspecified Ground Workings	1925	1:10560
AM	193m NE	Cuttings	1922	1:10560
AM	193m NE	Cuttings	1899	1:10560
L	193m SW	Unspecified Quarry	1923	1:10560
L	196m SW	Unspecified Quarry	1923	1:10560
L	196m SW	Unspecified Quarry	1899	1:10560
AM	199m NE	Cuttings	1885	1:10560
AQ	208m S	Unspecified Quarry	1899	1:10560
AG	212m S	Unspecified Quarry	1899	1:10560
AO	216m NE	Unspecified Quarry	1899	1:10560
14	225m N	Cemetery	1980	1:10000



ID	Location	Land Use	Year of mapping	Mapping scale
AR	227m W	Unspecified Quarry	1923	1:10560
AR	227m W	Unspecified Quarry	1899	1:10560
AT	227m N	Cemetery	1919	1:10560
AT	227m N	Cemetery	1923	1:10560
AR	229m W	Unspecified Quarry	1960	1:10560
AR	230m W	Unspecified Quarry	1923	1:10560
AT	238m N	Cemetery	1991	1:10000
AT	238m N	Cemetery	1960	1:10560
AT	238m N	Cemetery	1976	1:10000

This data is sourced from Ordnance Survey/Groundsure.

18.3 Underground workings

Records within 1000m

181

Historical land uses identified from Ordnance Survey mapping that indicate the presence of underground workings e.g. mine shafts.

Features are displayed on the Mining and ground workings map on [page 159](#) >

ID	Location	Land Use	Year of mapping	Mapping scale
J	On site	Trial Shaft	1923	1:10560
J	On site	Trial Shaft	1899	1:10560
J	On site	Trial Shaft	1923	1:10560
J	On site	Trial Shaft	1885	1:10560
J	On site	Trial Shaft	1960	1:10560
J	On site	Trial Shaft	1923	1:10560
K	On site	Trial Shaft	1885	1:10560
K	On site	Air Shaft	1925	1:10560
K	On site	Air Shaft	1899	1:10560
K	On site	Air Shaft	1991	1:10000
K	On site	Air Shaft	1960	1:10560



ID	Location	Land Use	Year of mapping	Mapping scale
K	On site	Air Shaft	1976	1:10000
T	11m S	Air Shaft	1925	1:10560
T	14m S	Air Shaft	1960	1:10560
X	33m S	Unspecified Shaft	1991	1:10000
X	33m S	Unspecified Shaft	1976	1:10000
Y	40m S	Trial Shaft	1923	1:10560
Y	41m S	Trial Shaft	1960	1:10560
Y	44m S	Trial Shaft	1923	1:10560
Y	44m S	Trial Shaft	1899	1:10560
Y	44m S	Trial Shaft	1923	1:10560
Z	57m S	Air Shaft	1925	1:10560
Z	60m S	Air Shaft	1991	1:10000
Z	60m S	Air Shaft	1960	1:10560
Z	60m S	Air Shaft	1976	1:10000
AA	64m S	Disused Air Shaft	1991	1:10000
AA	64m S	Disused Air Shaft	1976	1:10000
AA	65m S	Air Shaft	1925	1:10560
AA	66m S	Air Shaft	1960	1:10560
AD	126m S	Trial Shafts	1923	1:10560
AD	130m S	Trial Shafts	1923	1:10560
AD	130m S	Trial Shafts	1899	1:10560
AD	130m S	Trial Shafts	1923	1:10560
AD	131m S	Unspecified Shaft	1991	1:10000
AD	131m S	Unspecified Shaft	1976	1:10000
AD	135m S	Trial Shaft	1885	1:10560
AB	155m S	Unspecified Shaft	1991	1:10000
AB	155m S	Unspecified Shaft	1976	1:10000
AH	161m SW	Air Shafts	1991	1:10000



ID	Location	Land Use	Year of mapping	Mapping scale
AH	161m SW	Air Shafts	1976	1:10000
AH	161m SW	Air Shafts	1991	1:10000
AH	161m SW	Air Shafts	1976	1:10000
N	163m S	Disused Air Shaft	1991	1:10000
N	163m S	Disused Air Shaft	1976	1:10000
N	164m S	Air Shaft	1925	1:10560
AB	164m S	Trial Shafts	1923	1:10560
AB	164m S	Trial Shafts	1899	1:10560
AB	164m S	Trial Shafts	1923	1:10560
AH	164m SW	Air Shaft	1923	1:10560
AH	164m SW	Air Shaft	1899	1:10560
AH	164m SW	Air Shaft	1923	1:10560
AB	166m S	Trial Shafts	1923	1:10560
N	166m S	Air Shaft	1960	1:10560
AC	168m S	Unspecified Shaft	1991	1:10000
AC	168m S	Unspecified Shaft	1976	1:10000
AH	168m SW	Air Shaft	1923	1:10560
AH	174m SW	Air Shaft	1885	1:10560
AK	174m SW	Air Shaft	1923	1:10560
AK	174m SW	Air Shaft	1899	1:10560
AK	174m SW	Air Shaft	1923	1:10560
AK	177m SW	Air Shaft	1923	1:10560
AL	178m S	Air Shaft	1925	1:10560
AK	178m SW	Air Shaft	1960	1:10560
AL	181m S	Disused Air Shaft	1991	1:10000
AL	181m S	Disused Air Shaft	1976	1:10000
AL	181m S	Air Shaft	1960	1:10560
AR	199m W	Unspecified Mine	1991	1:10000



ID	Location	Land Use	Year of mapping	Mapping scale
AR	199m W	Unspecified Mine	1976	1:10000
AN	205m W	Old Air Shaft	1923	1:10560
AN	207m W	Old Air Shaft	1923	1:10560
AN	207m W	Old Air Shaft	1923	1:10560
AN	211m W	Old Air Shaft	1960	1:10560
AS	216m SW	Trial Shafts	1960	1:10560
AS	217m SW	Trial Shaft	1991	1:10000
AS	217m SW	Trial Shaft	1976	1:10000
AS	220m SW	Trial Shafts	1923	1:10560
AS	220m SW	Trial Shafts	1899	1:10560
AS	220m SW	Trial Shafts	1923	1:10560
AS	221m SW	Trial Shafts	1923	1:10560
AS	222m SW	Trial Shaft	1885	1:10560
AR	272m SW	Unspecified Shaft	1991	1:10000
AR	272m SW	Unspecified Shaft	1976	1:10000
AR	279m SW	Slope Shaft	1885	1:10560
L	284m SW	Unspecified Shaft	1991	1:10000
L	284m SW	Unspecified Shaft	1976	1:10000
AW	295m SW	Trial Shafts	1923	1:10560
AW	295m SW	Trial Shafts	1899	1:10560
AW	295m SW	Trial Shafts	1923	1:10560
AW	298m SW	Trial Shafts	1923	1:10560
AW	299m SW	Trial Shafts	1960	1:10560
AY	301m SW	Unspecified Shaft	1991	1:10000
AY	301m SW	Unspecified Shaft	1976	1:10000
AZ	320m SW	Trial Shaft	1923	1:10560
AZ	320m SW	Trial Shaft	1899	1:10560
AZ	320m SW	Trial Shaft	1923	1:10560



ID	Location	Land Use	Year of mapping	Mapping scale
AZ	324m SW	Trial Shaft	1923	1:10560
AZ	325m SW	Trial Shaft	1960	1:10560
AZ	328m SW	Trial Shaft	1885	1:10560
AZ	330m SW	Unspecified Shaft	1991	1:10000
AZ	330m SW	Unspecified Shaft	1976	1:10000
BB	346m SW	Trial Shaft	1991	1:10000
BB	346m SW	Trial Shaft	1976	1:10000
BB	349m SW	Trial Shafts	1960	1:10560
BB	350m SW	Trial Shafts	1923	1:10560
BB	350m SW	Trial Shafts	1899	1:10560
BB	350m SW	Trial Shafts	1923	1:10560
BB	353m SW	Trial Shafts	1923	1:10560
BB	355m SW	Trial Shaft	1885	1:10560
BD	396m SW	Trial Shafts	1923	1:10560
BD	396m SW	Trial Shafts	1899	1:10560
BD	396m SW	Trial Shafts	1923	1:10560
BD	399m SW	Trial Shafts	1923	1:10560
BD	399m SW	Trial Shafts	1960	1:10560
BD	402m SW	Trial Shaft	1885	1:10560
BE	403m SW	Trial Shaft	1923	1:10560
BE	403m SW	Trial Shaft	1899	1:10560
BE	403m SW	Trial Shaft	1923	1:10560
BE	404m SW	Trial Shaft	1923	1:10560
BE	408m SW	Trial Shaft	1885	1:10560
BE	408m SW	Trial Shaft	1960	1:10560
BG	462m SW	Trial Shaft	1960	1:10560
BG	477m W	Trial Shaft	1923	1:10560
BG	477m W	Trial Shaft	1923	1:10560



ID	Location	Land Use	Year of mapping	Mapping scale
BF	480m SW	Slope Shaft	1923	1:10560
BF	481m SW	Unspecified Shaft	1923	1:10560
BF	481m SW	Unspecified Shaft	1923	1:10560
BI	523m SW	Trial Shaft	1991	1:10000
BI	523m SW	Trial Shaft	1976	1:10000
BM	564m SE	Air Shaft	1925	1:10560
BM	565m SE	Air Shaft	1960	1:10560
BF	574m SW	Slope Shaft	1885	1:10560
BP	620m SW	Trial Shaft	1991	1:10000
BP	620m SW	Trial Shaft	1976	1:10000
BP	621m SW	Trial Shafts	1899	1:10560
BQ	638m SE	Air Shaft	1925	1:10560
BR	641m SW	Trial Shaft	1991	1:10000
BR	641m SW	Trial Shaft	1976	1:10000
BQ	641m SE	Air Shaft	1960	1:10560
BR	644m SW	Trial Shaft	1923	1:10560
BR	644m SW	Trial Shaft	1899	1:10560
BR	644m SW	Trial Shaft	1923	1:10560
BR	644m SW	Trial Shaft	1923	1:10560
BR	648m SW	Trial Shaft	1960	1:10560
BR	649m SW	Trial Shaft	1885	1:10560
BY	768m SW	Trial Shaft	1991	1:10000
BY	768m SW	Trial Shaft	1976	1:10000
BY	769m SW	Trial Shafts	1923	1:10560
BY	769m SW	Trial Shafts	1923	1:10560
BY	769m SW	Trial Shafts	1899	1:10560
BY	769m SW	Trial Shafts	1923	1:10560
BY	775m SW	Trial Shafts	1960	1:10560



ID	Location	Land Use	Year of mapping	Mapping scale
BZ	792m SW	Trial Shaft	1991	1:10000
BZ	792m SW	Trial Shaft	1976	1:10000
BZ	793m SW	Trial Shaft	1923	1:10560
BZ	793m SW	Trial Shaft	1885	1:10560
BZ	794m SW	Trial Shaft	1923	1:10560
BZ	794m SW	Trial Shaft	1899	1:10560
BZ	794m SW	Trial Shaft	1923	1:10560
BZ	797m SW	Trial Shaft	1960	1:10560
CA	808m SW	Trial Shaft	1923	1:10560
CA	808m SW	Trial Shaft	1899	1:10560
CA	808m SW	Trial Shaft	1923	1:10560
CA	810m SW	Trial Shaft	1923	1:10560
CA	810m SW	Trial Shaft	1885	1:10560
CA	811m SW	Trial Shaft	1960	1:10560
CC	856m SW	Trial Shaft	1885	1:10560
CF	902m SW	Slope Shaft	1885	1:10560
CF	904m SW	Disused Slope Shaft	1991	1:10000
CF	904m SW	Disused Slope Shaft	1976	1:10000
CF	910m SW	Trial Shafts	1991	1:10000
CF	910m SW	Trial Shafts	1976	1:10000
CF	910m SW	Slope Shaft	1960	1:10560
BJ	912m SW	Trial Shafts	1991	1:10000
BJ	912m SW	Trial Shafts	1976	1:10000
CF	913m SW	Trial Shaft	1885	1:10560
BJ	914m SW	Trial Shafts	1923	1:10560
CF	914m SW	Slope Shaft	1923	1:10560
BJ	914m SW	Trial Shafts	1923	1:10560
BJ	914m SW	Trial Shafts	1899	1:10560



ID	Location	Land Use	Year of mapping	Mapping scale
BJ	914m SW	Trial Shafts	1923	1:10560
BJ	920m SW	Trial Shafts	1960	1:10560

This data is sourced from Ordnance Survey/Groundsure.

18.4 Underground mining extents

Records within 500m

0

This data identifies underground mine workings that could present a potential risk, including adits and seam workings. These features have been identified from BGS Geological mapping and mine plans sourced from the BGS and various collections and sources.

This data is sourced from Groundsure.

18.5 Historical Mineral Planning Areas

Records within 500m

5

Boundaries of mineral planning permissions for England and Wales. This data was collated between the 1940s (and retrospectively to the 1930s) and the mid 1980s. The data includes permitted, withdrawn and refused permissions.

Features are displayed on the Mining and ground workings map on [page 159 >](#)

ID	Location	Site Name	Mineral	Type	Planning Status	Planning Status Date
5	On site	Not available	Limestone	Surface mineral working	Valid	Not available
L	On site	Monks Park	Limestone	Working is wholly underground	Valid	Not available
W	25m S	Monks Park	Limestone	Working is wholly underground	Valid	Not available
AG	155m S	Not available	Limestone	Surface mineral working	Valid	Not available
AR	255m W	Not available	Limestone	Surface mineral working	Valid	Not available

This data is sourced from the British Geological Survey.



18.6 Non-coal mining

Records within 1000m

10

The potential for historical non-coal mining to have affected an area. The assessment is drawn from expert knowledge and literature in addition to the digital geological map of Britain. Mineral commodities may be divided into seven general categories - vein minerals, chalk, oil shale, building stone, bedded ores, evaporites and 'other' commodities (including ball clay, jet, black marble, graphite and chert).

Features are displayed on the Mining and ground workings map on [page 159](#) >

ID	Location	Name	Commodity	Class	Likelihood
M	On site	Not available	Building stone (zone of influence)	NA	Zone of influence only
M	On site	Monks Park/Ridge	Limestone - Bath Stone	D	Underground mining is considered likely to have occurred within or close to the area. The location, extent and nature of mining should be considered in any site investigation. Potential for difficult ground conditions should be considered.
N	On site	Not available	Building stone (zone of influence)	NA	Zone of influence only
O	On site	Not available	Building stone (zone of influence)	NA	Zone of influence only
O	On site	Eastlays	Limestone - Bath Stone	D	Underground mining is considered likely to have occurred within or close to the area. The location, extent and nature of mining should be considered in any site investigation. Potential for difficult ground conditions should be considered.
P	On site	Not available	Building stone (zone of influence)	NA	Zone of influence only
P	On site	Goode's	Limestone - Bath Stone	D	Underground mining is considered likely to have occurred within or close to the area. The location, extent and nature of mining should be considered in any site investigation. Potential for difficult ground conditions should be considered.
N	27m S	Elm Park	Limestone - Bath Stone	D	Underground mining is considered likely to have occurred within or close to the area. The location, extent and nature of mining should be considered in any site investigation. Potential for difficult ground conditions should be considered.
BJ	533m SW	Not available	Building stone (zone of influence)	NA	Zone of influence only



ID	Location	Name	Commodity	Class	Likelihood
BJ	583m SW	Parklane	Limestone - Bath Stone	D	Underground mining is considered likely to have occurred within or close to the area. The location, extent and nature of mining should be considered in any site investigation. Potential for difficult ground conditions should be considered.

This data is sourced from the British Geological Survey.

18.7 JPB mining areas

Records on site

0

Areas which could be affected by former coal and other mining. This data includes some mine plans unavailable to the Coal Authority.

This data is sourced from Johnson Poole and Bloomer.

18.8 The Coal Authority non-coal mining

Records within 500m

0

This data provides an indication of the potential zone of influence of recorded underground non-coal mining workings. Any and all analysis and interpretation of Coal Authority Data in this report is made by Groundsure, and is in no way supported, endorsed or authorised by the Coal Authority. The use of the data is restricted to the terms and provisions contained in this report. Data reproduced in this report may be the copyright of the Coal Authority and permission should be sought from Groundsure prior to any re-use.

This data is sourced from The Coal Authority.

18.9 Researched mining

Records within 500m

10

This data indicates areas of potential mining identified from alternative or archival sources, including; BGS Geological paper maps, Lidar data, aerial photographs (from World War II onwards), archaeological data services, websites, Tithe maps, and various text/plans from collected books and reports. Some of this data is approximate and Groundsure have interpreted the resultant risk area and, where possible, specific areas of risk have been captured.

Location	Mineral type
On site	Unspecified
On site	Unspecified
On site	Stone
68m S	Unspecified



Location	Mineral type
91m S	Unspecified
96m S	Unspecified
98m S	Unspecified
152m S	Unspecified
212m S	Unspecified
477m SE	Stone

This data is sourced from Groundsure.

18.10 Mining record office plans

Records within 500m	0
----------------------------	----------

This dataset is representative of Mining Record Office and/or plan extents held by Groundsure and should be considered approximate. Where possible, plans have been located and any specific areas of risk they depict have been captured.

This data is sourced from Groundsure.

18.11 BGS mine plans

Records within 500m	17
----------------------------	-----------

This dataset is representative of BGS mine plans held by Groundsure and should be considered approximate. Where possible, plans have been located and any specific areas of risk they depict have been captured.

Location	Mineral
On site	Limestone
On site	Limestone
On site	Limestone
On site	Limestone
On site	Limestone
On site	Limestone
On site	Limestone
On site	Limestone
On site	Limestone
On site	Limestone



Location	Mineral
On site	Limestone
On site	Limestone
15m S	Limestone
21m S	Limestone
22m S	Limestone
30m S	Limestone
54m S	Limestone
303m SW	Limestone

This data is sourced from Groundsure.

18.12 Coal mining

Records on site

0

Areas which could be affected by past, current or future coal mining.

This data is sourced from the Coal Authority.

18.13 Brine areas

Records on site

0

The Cheshire Brine Compensation District indicates areas that may be affected by salt and brine extraction in Cheshire and where compensation would be available where damage from this mining has occurred. Damage from salt and brine mining can still occur outside this district, but no compensation will be available.

This data is sourced from the Cheshire Brine Subsidence Compensation Board.

18.14 Gypsum areas

Records on site

0

Generalised areas that may be affected by gypsum extraction.

This data is sourced from British Gypsum.



18.15 Tin mining

Records on site

0

Generalised areas that may be affected by historical tin mining.

This data is sourced from Groundsure.

18.16 Clay mining

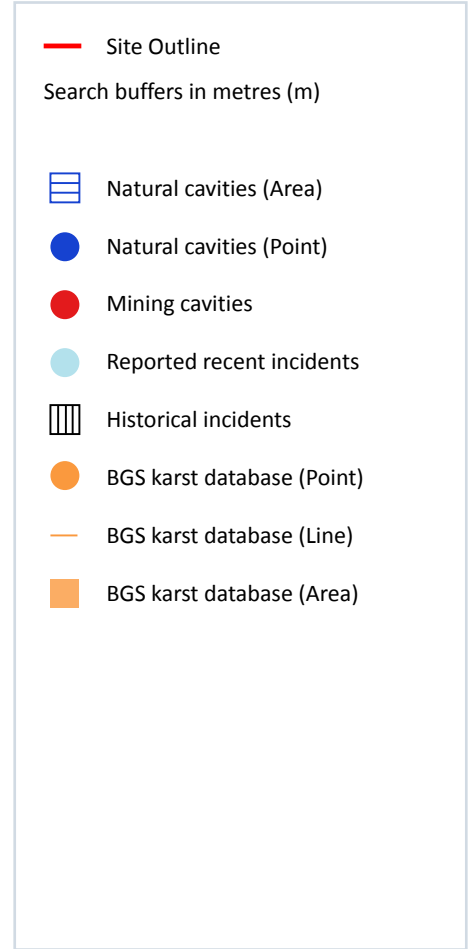
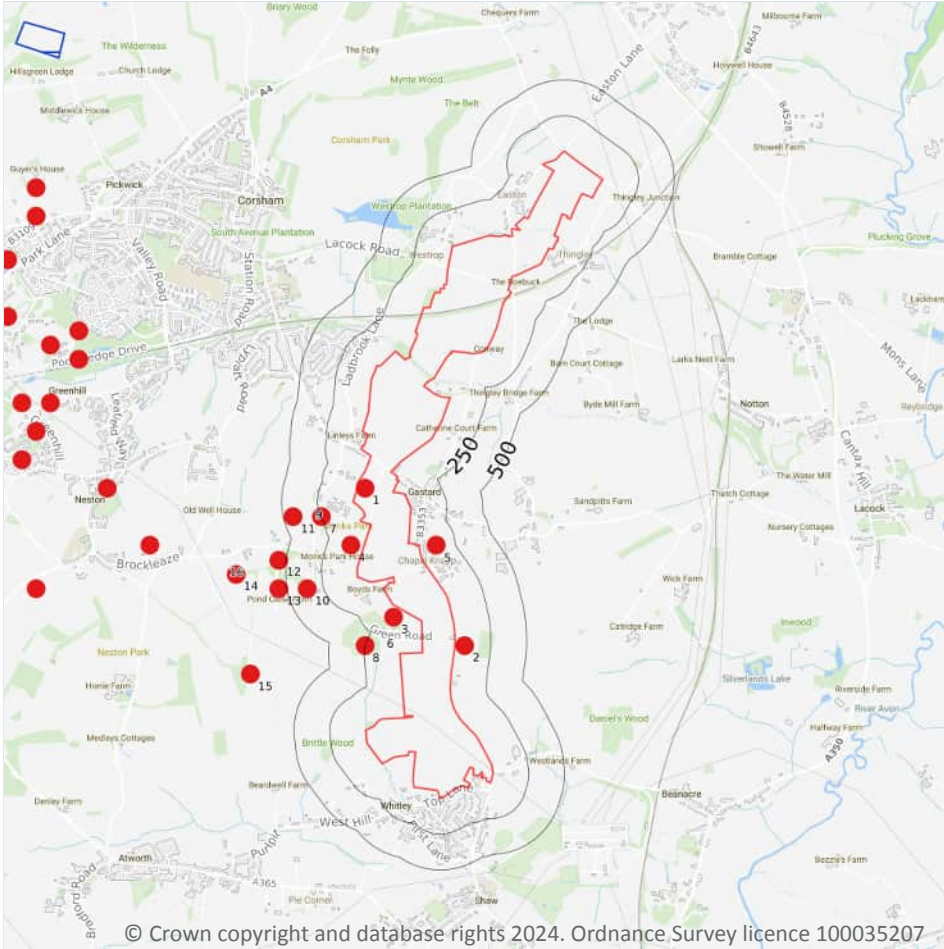
Records on site

0

Generalised areas that may be affected by kaolin and ball clay extraction.

This data is sourced from the Kaolin and Ball Clay Association (UK).

19 Ground cavities and sinkholes



19.1 Natural cavities

Records within 500m

0

Industry recognised national database of natural cavities. Sinkholes and caves are formed by the dissolution of soluble rock, such as chalk and limestone, gulls and fissures by cambering. Ground instability can result from movement of loose material contained within these cavities, often triggered by water.

This data is sourced from Stantec UK Ltd.

19.2 Mining cavities

Records within 1000m
16

Industry recognised national database of mining cavities. Degraded mines may result in hazardous subsidence (crown holes). Climatic conditions and water escape can also trigger subsidence over mine entrances and workings.

Features are displayed on the Ground cavities and sinkholes map on [page 180 >](#)

ID	Location	Mine Address	Mineral	Data source	Publisher
1	On site	Monks Park Mine (3), Gastard, Wiltshire	Bath Stone, Cornstone, Limestone	BATH FREESTONE WORKINGS	THE RESURGENCE PRESS,BATH
2	71m S	Goodes Mine, Gastard, Wiltshire	Bath Stone, Cornstone, Limestone	AN ENVIRONMENTAL GEOLOGY STUDY OF PARTS OF WEST WILTSHIRE AND SOUTH EAST AVON	BGS HMSO
3	74m S	Eastleys/monks Park East (3), Gastard, Wiltshire	Bath Stone, Cornstone, Limestone	BATH FREESTONE WORKINGS	THE RESURGENCE PRESS,BATH
4	91m SW	Monks Park Mine (4), Gastard, Wiltshire	Bath Stone, Cornstone, Limestone	BATH FREESTONE WORKINGS	THE RESURGENCE PRESS,BATH
5	118m S	Elm Park Mine, Gastard, Wiltshire	Bath Stone, Cornstone, Limestone	BATH FREESTONE WORKINGS	THE RESURGENCE PRESS,BATH
6	211m S	Eastleys/monks Park East (1), Gastard, Wiltshire	Bath Stone, Cornstone, Limestone	BATH FREESTONE WORKINGS	THE RESURGENCE PRESS,BATH
7	242m W	Monks Park Mine, Gastard, Wiltshire	Bath Stone, Cornstone, Limestone	BATH FREESTONE WORKINGS	THE RESURGENCE PRESS,BATH
8	252m SW	Eastleys/monks Park East (2), Gastard, Wiltshire	Bath Stone, Cornstone, Limestone	BATH FREESTONE WORKINGS	THE RESURGENCE PRESS,BATH
9	318m W	Monks Park Mine (2), Gastard, Wiltshire	Bath Stone, Cornstone, Limestone	BATH FREESTONE WORKINGS	THE RESURGENCE PRESS,BATH
10	358m SW	Ridge Mine/monks Park West (3), Gastard, Wiltshire	Bath Stone, Cornstone, Limestone	BATH FREESTONE WORKINGS	THE RESURGENCE PRESS,BATH
11	431m W	Monks Park Mine (1), Gastard, Wiltshire	Bath Stone, Cornstone, Limestone	BATH FREESTONE WORKINGS	THE RESURGENCE PRESS,BATH



ID	Location	Mine Address	Mineral	Data source	Publisher
12	550m SW	Ridge Mine/monks Park West, Gastard, Wiltshire	Bath Stone, Cornstone, Limestone	BATH FREESTONE WORKINGS	THE RESURGENCE PRESS,BATH
13	555m SW	Ridge Mine/monks Park West (1), Gastard, Wiltshire	Bath Stone, Cornstone, Limestone	BATH FREESTONE WORKINGS	THE RESURGENCE PRESS,BATH
14	847m SW	Old Ridge, Neston, Wiltshire	Bath Stone, Cornstone, Limestone	BATH FREESTONE WORKINGS	THE RESURGENCE PRESS,BATH
15	896m SW	Park Lane Quarry, Neston, Wiltshire	Bath Stone, Cornstone, Limestone	BATH FREESTONE WORKINGS	THE RESURGENCE PRESS,BATH
16	948m W	Ridge Mine/monks Park West (2), Neston, Wiltshire	Bath Stone, Cornstone, Limestone	BATH FREESTONE WORKINGS	THE RESURGENCE PRESS,BATH

This data is sourced from Stantec UK Ltd.

19.3 Reported recent incidents

Records within 500m

0

This data identifies sinkhole information gathered from media reports and Groundsure's own records. This data goes back to 2014 and includes relative accuracy ratings for each event and links to the original data sources. The data is updated on a regular basis and should not be considered a comprehensive catalogue of all sinkhole events. The absence of data in this database does not mean a sinkhole definitely has not occurred during this time.

This data is sourced from Groundsure.

19.4 Historical incidents

Records within 500m

0

This dataset comprises an extract of 1:10,560, 1:10,000, 1:2,500 and 1:1,250 scale historical Ordnance Survey maps held by Groundsure, dating back to the 1840s. It shows shakeholes, deneholes and other 'holes' as noted on these maps. Dene holes are medieval chalk extraction pits, usually comprising a narrow shaft with a number of chambers at the base of the shaft. Shakeholes are an alternative name for suffusion sinkholes, most commonly found in the limestone landscapes of North Yorkshire but also extensively noted around the Brecon Beacons National Park.

Not all 'holes' noted on Ordnance Survey mapping will necessarily be present within this dataset.

This data is sourced from Groundsure.



19.5 National karst database

Records within 500m

0

This is a comprehensive database of national karst information gathered from a wide range of sources. BGS have collected data on five main types of karst feature: Sinkholes, stream links, caves, springs, and incidences of associated damage to buildings, roads, bridges and other engineered works.

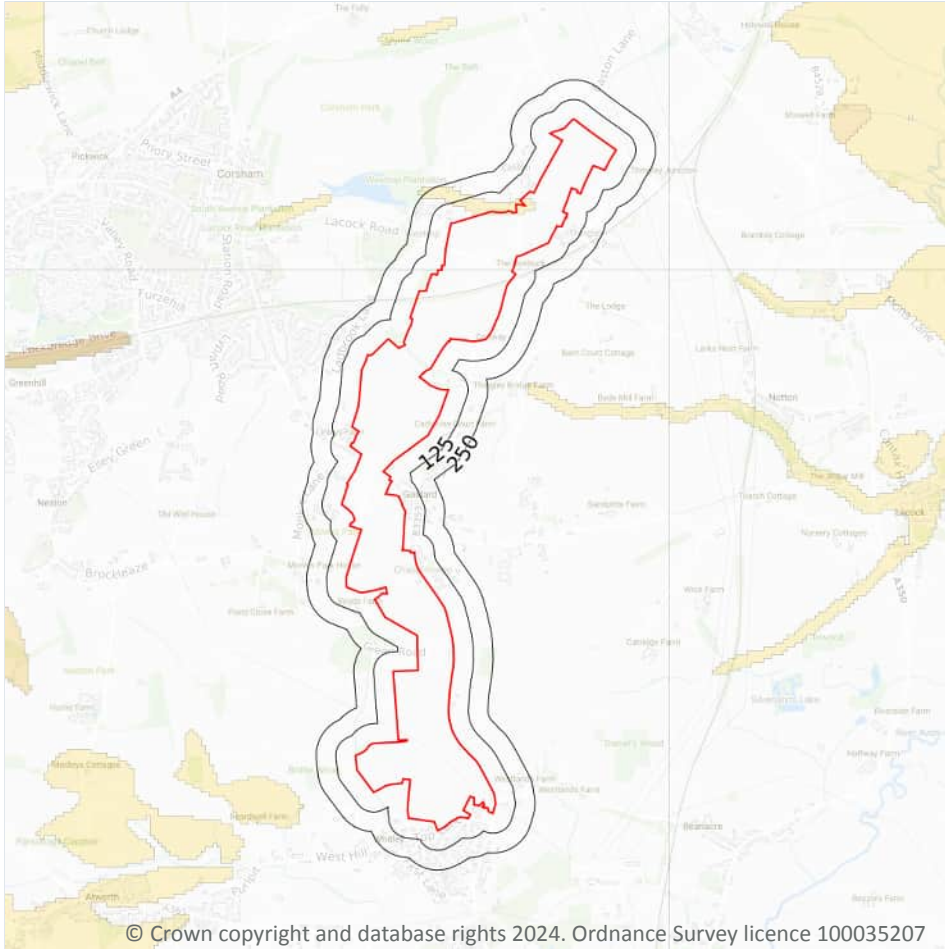
Since the database was set up in 2002 data covering most of the evaporite karst areas of the UK have now been added, along with data covering about 60% of the Chalk, and 35% of the Carboniferous Limestone outcrops. Many of the classic upland karst areas have yet to be included. Recorded so far are: Over 800 caves, 1300 stream sinks, 5600 springs, 10,000 sinkholes.

The database is not yet complete, and not all records have been verified. The absence of data does not mean that karst features are not present at a site. A reliability rating is included with each record.


This data is sourced from the British Geological Survey.



20 Radon



© Crown copyright and database rights 2024. Ordnance Survey licence 100035207



20.1 Radon

Records on site

2

The Radon Potential data classifies areas based on their likelihood of a property having a radon level at or above the Action Level in Great Britain. The dataset is intended for use at 1:50,000 scale and was derived from both geological assessments and indoor radon measurements (more than 560,000 records). A minimum 50m buffer should be considered when searching the maps, as the smallest detectable feature at this scale is 50m. The findings of this section should supersede any estimations derived from the Indicative Atlas of Radon in Great Britain (1:100,000 scale).

Features are displayed on the Radon map on [page 184 >](#)

Location	Estimated properties affected	Radon Protection Measures required
On site	Between 1% and 3%	None



Location	Estimated properties affected	Radon Protection Measures required
On site	Less than 1%	None

This data is sourced from the British Geological Survey and UK Health Security Agency.



21 Soil chemistry

21.1 BGS Estimated Background Soil Chemistry

Records within 50m

70

The estimated values provide the likely background concentration of the potentially harmful elements Arsenic, Cadmium, Chromium, Lead and Nickel in topsoil. The values are estimated primarily from rural topsoil data collected at a sample density of approximately 1 per 2 km². In areas where rural soil samples are not available, estimation is based on stream sediment data collected from small streams at a sampling density of 1 per 2.5 km²; this is the case for most of Scotland, Wales and southern England. The stream sediment data are converted to soil-equivalent concentrations prior to the estimation.

Location	Arsenic	Bioaccessible Arsenic	Lead	Bioaccessible Lead	Cadmium	Chromium	Nickel
On site	15 - 25 mg/kg	No data	100 mg/kg	60 mg/kg	1.8 mg/kg	60 - 90 mg/kg	15 - 30 mg/kg
On site	15 - 25 mg/kg	No data	100 mg/kg	60 mg/kg	1.8 mg/kg	60 - 90 mg/kg	15 - 30 mg/kg
On site	15 - 25 mg/kg	No data	100 mg/kg	60 mg/kg	1.8 mg/kg	60 - 90 mg/kg	30 - 45 mg/kg
On site	15 - 25 mg/kg	No data	100 mg/kg	60 mg/kg	1.8 mg/kg	60 - 90 mg/kg	30 - 45 mg/kg
On site	15 - 25 mg/kg	No data	100 mg/kg	60 mg/kg	1.8 mg/kg	60 - 90 mg/kg	15 - 30 mg/kg
On site	15 - 25 mg/kg	No data	100 mg/kg	60 mg/kg	1.8 mg/kg	60 - 90 mg/kg	15 - 30 mg/kg
On site	15 - 25 mg/kg	No data	100 mg/kg	60 mg/kg	1.8 mg/kg	60 - 90 mg/kg	15 - 30 mg/kg
On site	15 - 25 mg/kg	No data	100 mg/kg	60 mg/kg	1.8 mg/kg	60 - 90 mg/kg	15 - 30 mg/kg
On site	15 - 25 mg/kg	No data	100 mg/kg	60 mg/kg	1.8 mg/kg	60 - 90 mg/kg	30 - 45 mg/kg
On site	15 - 25 mg/kg	No data	100 mg/kg	60 mg/kg	1.8 mg/kg	60 - 90 mg/kg	30 - 45 mg/kg
On site	15 - 25 mg/kg	No data	100 mg/kg	60 mg/kg	1.8 mg/kg	60 - 90 mg/kg	30 - 45 mg/kg
On site	15 - 25 mg/kg	No data	100 mg/kg	60 mg/kg	1.8 mg/kg	60 - 90 mg/kg	30 - 45 mg/kg
On site	15 - 25 mg/kg	No data	100 mg/kg	60 mg/kg	1.8 mg/kg	60 - 90 mg/kg	30 - 45 mg/kg



Location	Arsenic	Bioaccessible Arsenic	Lead	Bioaccessible Lead	Cadmium	Chromium	Nickel
On site	15 - 25 mg/kg	No data	100 mg/kg	60 mg/kg	1.8 mg/kg	60 - 90 mg/kg	30 - 45 mg/kg
On site	15 - 25 mg/kg	No data	200 - 300 mg/kg	120 - 240 mg/kg	1.8 mg/kg	60 - 90 mg/kg	15 - 30 mg/kg
On site	15 - 25 mg/kg	No data	100 - 200 mg/kg	60 - 120 mg/kg	1.8 mg/kg	60 - 90 mg/kg	15 - 30 mg/kg
On site	15 - 25 mg/kg	No data	100 - 200 mg/kg	60 - 120 mg/kg	1.8 mg/kg	60 - 90 mg/kg	15 - 30 mg/kg
On site	15 - 25 mg/kg	No data	100 mg/kg	60 mg/kg	1.8 mg/kg	60 - 90 mg/kg	15 - 30 mg/kg
On site	15 - 25 mg/kg	No data	100 mg/kg	60 mg/kg	1.8 mg/kg	60 - 90 mg/kg	15 - 30 mg/kg
On site	15 - 25 mg/kg	No data	100 mg/kg	60 mg/kg	1.8 mg/kg	60 - 90 mg/kg	15 - 30 mg/kg
On site	15 - 25 mg/kg	No data	100 mg/kg	60 mg/kg	1.8 mg/kg	60 - 90 mg/kg	15 - 30 mg/kg
On site	15 - 25 mg/kg	No data	100 mg/kg	60 mg/kg	1.8 mg/kg	60 - 90 mg/kg	15 - 30 mg/kg
On site	15 - 25 mg/kg	No data	200 - 300 mg/kg	120 - 240 mg/kg	1.8 mg/kg	60 - 90 mg/kg	15 - 30 mg/kg
On site	15 - 25 mg/kg	No data	100 - 200 mg/kg	60 - 120 mg/kg	1.8 mg/kg	60 - 90 mg/kg	15 - 30 mg/kg
On site	15 - 25 mg/kg	No data	100 - 200 mg/kg	60 - 120 mg/kg	1.8 mg/kg	60 - 90 mg/kg	15 - 30 mg/kg
On site	15 - 25 mg/kg	No data	100 mg/kg	60 mg/kg	1.8 mg/kg	60 - 90 mg/kg	15 - 30 mg/kg
On site	15 - 25 mg/kg	No data	100 mg/kg	60 mg/kg	1.8 mg/kg	60 - 90 mg/kg	15 - 30 mg/kg
On site	15 - 25 mg/kg	No data	100 - 200 mg/kg	60 - 120 mg/kg	1.8 mg/kg	60 - 90 mg/kg	15 - 30 mg/kg
On site	15 - 25 mg/kg	No data	100 - 200 mg/kg	60 - 120 mg/kg	1.8 mg/kg	60 - 90 mg/kg	15 - 30 mg/kg
On site	15 - 25 mg/kg	No data	200 - 300 mg/kg	120 - 240 mg/kg	1.8 mg/kg	60 - 90 mg/kg	15 - 30 mg/kg
On site	15 - 25 mg/kg	No data	100 mg/kg	60 mg/kg	1.8 mg/kg	60 - 90 mg/kg	15 - 30 mg/kg



Location	Arsenic	Bioaccessible Arsenic	Lead	Bioaccessible Lead	Cadmium	Chromium	Nickel
On site	15 - 25 mg/kg	No data	100 - 200 mg/kg	60 - 120 mg/kg	1.8 mg/kg	60 - 90 mg/kg	15 - 30 mg/kg
On site	15 - 25 mg/kg	No data	100 - 200 mg/kg	60 - 120 mg/kg	1.8 mg/kg	60 - 90 mg/kg	15 - 30 mg/kg
On site	15 - 25 mg/kg	No data	100 mg/kg	60 mg/kg	1.8 mg/kg	60 - 90 mg/kg	15 - 30 mg/kg
On site	15 - 25 mg/kg	No data	100 - 200 mg/kg	60 - 120 mg/kg	1.8 mg/kg	60 - 90 mg/kg	15 - 30 mg/kg
On site	15 - 25 mg/kg	No data	100 mg/kg	60 mg/kg	1.8 mg/kg	60 - 90 mg/kg	15 - 30 mg/kg
On site	15 - 25 mg/kg	No data	200 - 300 mg/kg	120 - 240 mg/kg	1.8 mg/kg	60 - 90 mg/kg	15 - 30 mg/kg
On site	15 - 25 mg/kg	No data	100 mg/kg	60 mg/kg	1.8 mg/kg	60 - 90 mg/kg	15 - 30 mg/kg
On site	15 - 25 mg/kg	No data	100 - 200 mg/kg	60 - 120 mg/kg	1.8 mg/kg	60 - 90 mg/kg	15 - 30 mg/kg
On site	15 - 25 mg/kg	No data	100 - 200 mg/kg	60 - 120 mg/kg	1.8 mg/kg	60 - 90 mg/kg	15 - 30 mg/kg
On site	15 - 25 mg/kg	No data	100 mg/kg	60 mg/kg	1.8 mg/kg	60 - 90 mg/kg	15 - 30 mg/kg
On site	15 - 25 mg/kg	No data	100 mg/kg	60 mg/kg	1.8 mg/kg	60 - 90 mg/kg	15 - 30 mg/kg
On site	15 - 25 mg/kg	No data	100 mg/kg	60 mg/kg	1.8 mg/kg	60 - 90 mg/kg	15 - 30 mg/kg
On site	15 - 25 mg/kg	No data	100 mg/kg	60 mg/kg	1.8 mg/kg	60 - 90 mg/kg	15 - 30 mg/kg
On site	15 - 25 mg/kg	No data	100 mg/kg	60 mg/kg	1.8 mg/kg	60 - 90 mg/kg	15 - 30 mg/kg
On site	15 - 25 mg/kg	No data	100 mg/kg	60 mg/kg	1.8 mg/kg	60 - 90 mg/kg	15 - 30 mg/kg
On site	15 - 25 mg/kg	No data	100 mg/kg	60 mg/kg	1.8 mg/kg	60 - 90 mg/kg	15 - 30 mg/kg
On site	15 - 25 mg/kg	No data	100 mg/kg	60 mg/kg	1.8 mg/kg	60 - 90 mg/kg	15 - 30 mg/kg
On site	15 - 25 mg/kg	No data	100 mg/kg	60 mg/kg	1.8 mg/kg	60 - 90 mg/kg	15 - 30 mg/kg
On site	15 - 25 mg/kg	No data	100 mg/kg	60 mg/kg	1.8 mg/kg	60 - 90 mg/kg	15 - 30 mg/kg
On site	15 - 25 mg/kg	No data	100 mg/kg	60 mg/kg	1.8 mg/kg	60 - 90 mg/kg	15 - 30 mg/kg



Location	Arsenic	Bioaccessible Arsenic	Lead	Bioaccessible Lead	Cadmium	Chromium	Nickel
On site	15 - 25 mg/kg	No data	100 mg/kg	60 mg/kg	1.8 mg/kg	60 - 90 mg/kg	15 - 30 mg/kg
On site	15 - 25 mg/kg	No data	100 mg/kg	60 mg/kg	1.8 mg/kg	60 - 90 mg/kg	15 - 30 mg/kg
On site	15 mg/kg	No data	100 mg/kg	60 mg/kg	1.8 mg/kg	60 - 90 mg/kg	15 - 30 mg/kg
2m N	15 - 25 mg/kg	No data	100 mg/kg	60 mg/kg	1.8 mg/kg	60 - 90 mg/kg	15 - 30 mg/kg
2m N	15 - 25 mg/kg	No data	100 mg/kg	60 mg/kg	1.8 mg/kg	60 - 90 mg/kg	15 - 30 mg/kg
6m S	15 - 25 mg/kg	No data	100 mg/kg	60 mg/kg	1.8 mg/kg	60 - 90 mg/kg	15 - 30 mg/kg
6m S	15 - 25 mg/kg	No data	100 mg/kg	60 mg/kg	1.8 mg/kg	60 - 90 mg/kg	15 - 30 mg/kg
11m S	15 mg/kg	No data	100 mg/kg	60 mg/kg	1.8 mg/kg	60 - 90 mg/kg	15 - 30 mg/kg
25m S	15 - 25 mg/kg	No data	100 mg/kg	60 mg/kg	1.8 mg/kg	60 - 90 mg/kg	15 - 30 mg/kg
25m S	15 - 25 mg/kg	No data	100 mg/kg	60 mg/kg	1.8 mg/kg	60 - 90 mg/kg	15 - 30 mg/kg
26m S	15 - 25 mg/kg	No data	100 mg/kg	60 mg/kg	1.8 mg/kg	60 - 90 mg/kg	30 - 45 mg/kg
29m NW	15 - 25 mg/kg	No data	200 - 300 mg/kg	120 - 240 mg/kg	1.8 mg/kg	60 - 90 mg/kg	15 - 30 mg/kg
29m NW	15 - 25 mg/kg	No data	200 - 300 mg/kg	120 - 240 mg/kg	1.8 mg/kg	60 - 90 mg/kg	15 - 30 mg/kg
30m N	15 - 25 mg/kg	No data	100 mg/kg	60 mg/kg	1.8 mg/kg	60 - 90 mg/kg	15 - 30 mg/kg
30m N	15 - 25 mg/kg	No data	100 mg/kg	60 mg/kg	1.8 mg/kg	60 - 90 mg/kg	15 - 30 mg/kg
30m N	15 - 25 mg/kg	No data	100 mg/kg	60 mg/kg	1.8 mg/kg	60 - 90 mg/kg	15 - 30 mg/kg
30m N	15 - 25 mg/kg	No data	100 mg/kg	60 mg/kg	1.8 mg/kg	60 - 90 mg/kg	15 - 30 mg/kg
30m N	15 - 25 mg/kg	No data	100 mg/kg	60 mg/kg	1.8 mg/kg	60 - 90 mg/kg	15 - 30 mg/kg



Location	Arsenic	Bioaccessible Arsenic	Lead	Bioaccessible Lead	Cadmium	Chromium	Nickel
40m N	15 - 25 mg/kg	No data	100 - 200 mg/kg	60 - 120 mg/kg	1.8 mg/kg	60 - 90 mg/kg	15 - 30 mg/kg
41m N	15 - 25 mg/kg	No data	100 mg/kg	60 mg/kg	1.8 mg/kg	60 - 90 mg/kg	15 - 30 mg/kg
43m N	15 - 25 mg/kg	No data	100 mg/kg	60 mg/kg	1.8 mg/kg	60 - 90 mg/kg	15 - 30 mg/kg
45m N	15 - 25 mg/kg	No data	100 mg/kg	60 mg/kg	1.8 mg/kg	60 - 90 mg/kg	15 - 30 mg/kg

This data is sourced from the British Geological Survey.

21.2 BGS Estimated Urban Soil Chemistry

Records within 50m

0

Estimated topsoil chemistry of Arsenic, Cadmium, Chromium, Copper, Nickel, Lead, Tin and Zinc and bioaccessible Arsenic and Lead in 23 urban centres across Great Britain. These estimates are derived from interpolation of the measured urban topsoil data referred to above and provide information across each city between the measured sample locations (4 per km²).

This data is sourced from the British Geological Survey.

21.3 BGS Measured Urban Soil Chemistry

Records within 50m

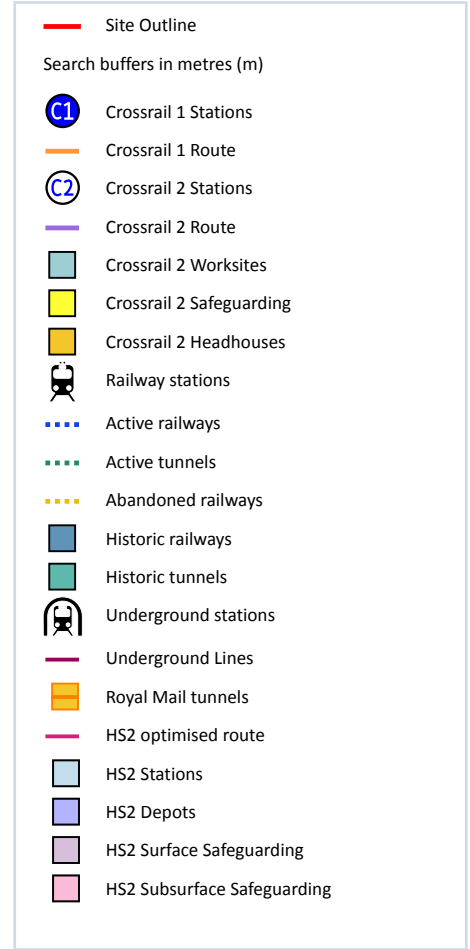
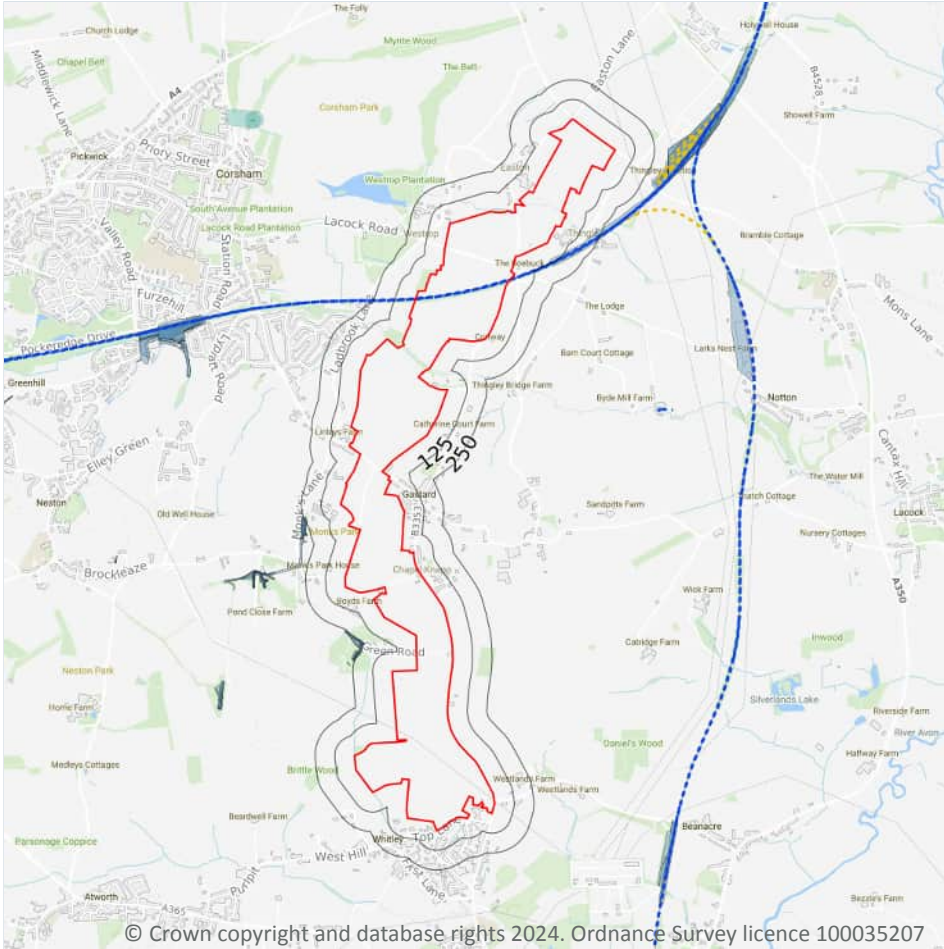
0

The locations and measured total concentrations (mg/kg) of Arsenic, Cadmium, Chromium, Copper, Nickel, Lead, Tin and Zinc in urban topsoil samples from 23 urban centres across Great Britain. These are collected at a sample density of 4 per km².

This data is sourced from the British Geological Survey.



22 Railway infrastructure and projects



22.1 Underground railways (London)

Records within 250m

0

Details of all active London Underground lines, including approximate tunnel roof depth and operational hours.

This data is sourced from publicly available information by Groundsure.

22.2 Underground railways (Non-London)

Records within 250m

0

Details of the Merseyrail system, the Tyne and Wear Metro and the Glasgow Subway. Not all parts of all systems are located underground. The data contains location information only and does not include a depth assessment.



This data is sourced from publicly available information by Groundsure.

22.3 Railway tunnels

Records within 250m

0

Railway tunnels taken from contemporary Ordnance Survey mapping.

This data is sourced from the Ordnance Survey.

22.4 Historical railway and tunnel features

Records within 250m

14

Railways and tunnels digitised from historical Ordnance Survey mapping as scales of 1:1,250, 1:2,500, 1:10,000 and 1:10,560.

Features are displayed on the Railway infrastructure and projects map on [page 191 >](#)

Location	Land Use	Year of mapping	Mapping scale
104m NE	Railway Sidings	1955	10560
208m SW	Tramway Sidings	1921	2500
209m SW	Tramway Sidings	1899	10560
209m SW	Railway Sidings	1923	10560
210m SW	Tramway Sidings	1923	10560
212m SW	Tramway Sidings	1900	2500
214m SW	Railway Sidings	1885	10560
214m SW	Tramway Sidings	1886	2500
223m SW	Railway Sidings	1989	2500
224m SW	Railway Sidings	1973	2500
235m W	Tramway Sidings	1899	10560
235m W	Railway Sidings	1923	10560
239m W	Tramway Sidings	1900	2500
250m W	Tramway Sidings	1923	10560

This data is sourced from Ordnance Survey/Groundsure.



22.5 Royal Mail tunnels

Records within 250m

0

The Post Office Railway, otherwise known as the Mail Rail, is an underground railway running through Central London from Paddington Head District Sorting Office to Whitechapel Eastern Head Sorting Office. The line is 10.5km long. The data includes details of the full extent of the tunnels, the depth of the tunnel, and the depth to track level.

This data is sourced from Groundsure/the Postal Museum.

22.6 Historical railways

Records within 250m

0

Former railway lines, including dismantled lines, abandoned lines, disused lines, historic railways and razed lines.

This data is sourced from OpenStreetMap.

22.7 Railways

Records within 250m

5

Currently existing railway lines, including standard railways, narrow gauge, funicular, trams and light railways. Features are displayed on the Railway infrastructure and projects map on [page 191 >](#)

Location	Name	Type
On site	Great Western Main Line	rail
On site	Great Western Main Line	rail
On site	Not given	Multi Track
24m N	Not given	Multi Track
206m NE	Not given	Multi Track

This data is sourced from Ordnance Survey and OpenStreetMap.

22.8 Crossrail 1

Records within 500m

0

The Crossrail railway project links 41 stations over 100 kilometres from Reading and Heathrow in the west, through underground sections in central London, to Shenfield and Abbey Wood in the east.

This data is sourced from publicly available information by Groundsure.



22.9 Crossrail 2

Records within 500m

0

Crossrail 2 is a proposed railway linking the national rail networks in Surrey and Hertfordshire via an underground tunnel through London.

This data is sourced from publicly available information by Groundsure.

22.10 HS2

Records within 500m

0

HS2 is a proposed high speed rail network running from London to Manchester and Leeds via Birmingham. Main civils construction on Phase 1 (London to Birmingham) of the project began in 2019, and it is currently anticipated that this phase will be fully operational by 2026. Construction on Phase 2a (Birmingham to Crewe) is anticipated to commence in 2021, with the service fully operational by 2027. Construction on Phase 2b (Crewe to Manchester and Birmingham to Leeds) is scheduled to begin in 2023 and be operational by 2033.

This data is sourced from HS2 Ltd.



Data providers

Groundsure works with respected data providers to b
find out who they are and their areas of expertise se

Terms and conditions

Groundsure's Terms and Conditions can be accessed at this lin



Annex 19-8-3 Southwest Cable Corridor Photolog

GEOSYNTEC CONSULTANTS
Photographic Record

Client: Island Green Power

Project Number: GCU0357002

Site Name: Lime Down Southwest Cable Route

Site Location: Wiltshire

Photograph 1

Date: 28/07/2025

Direction: Southeast

Comments: Field immediately south of the A4 Bath Road.



Photograph 2

Date: 28/05/2025

Direction: South

Comments:
The Pudding Brook,
nearly dry at the time of
the site walkover.



GEOSYNTEC CONSULTANTS
Photographic Record

Client: Island Green Power

Project Number: GCU0357002

Site Name: Lime Down Southwest Cable Route

Site Location: Wiltshire

Photograph 3

Date: 28/07/2025

Direction: North

Comments: View down towards the Pudding Brook, with pylons passing nearby.



Photograph 4

Date: 28/07/2025

Direction: East

Comments: View towards the wooded pond (behind the trees) with overhead cables passing through.



GEOSYNTEC CONSULTANTS
Photographic Record

Client: Island Green Power

Project Number: GCU0357002

Site Name: Lime Down Southwest Cable Route

Site Location: Wiltshire

Photograph 5

Date: 28/05/2025

Direction: North

Comments: Crossroads and railway bridge south of Easton.



Photograph 6

Date: 28/05/2025

Direction: West

Comments: View west along the railway cutting



GEOSYNTEC CONSULTANTS
Photographic Record

Client: Island Green Power

Project Number: GCU0357002

Site Name: Lime Down Southwest Cable Route

Site Location: Wiltshire

Photograph 7

Date: 28/07/2025

Direction: East

Comments: View east along the railway from the bridge.



Photograph 8

Date: 28/05/2025

Direction: North

Comments: View of the crossroads where Lacock Road and Easton meet.



GEOSYNTEC CONSULTANTS
Photographic Record

Client: Island Green Power

Project Number: GCU0357002

Site Name: Lime Down Southwest Cable Route

Site Location: Wiltshire

Photograph 9

Date: 28/05/2025

Direction: West

Comments:
Field on the southwest side of the railway line.



Photograph 10

Date: 28/05/2025

Direction: West

Comments: Chapel
Knapp road.



GEOSYNTEC CONSULTANTS
Photographic Record

Client: Island Green Power

Project Number: GCU0357002

Site Name: Lime Down Southwest Cable Route

Site Location: Wiltshire

Photograph 11

Date: 28/05/2025

Direction: South

Comments: Pile of concrete observed in the field between Chapel Knapp and Green Road.



Photograph 12

Date: 28/07/2025

Direction: West

Comments: Entrance to Octavian Wines, formerly the stone mine.



GEOSYNTEC CONSULTANTS
Photographic Record

Client: Island Green Power

Project Number: GCU0357002

Site Name: Lime Down Southwest Cable Route

Site Location: Wiltshire

Photograph 13

Date: 28/05/2025

Direction: North

Comments: Field adjacent to Goodes Hill containing pylons.



Photograph 14

Date: 28/07/2025

Direction: South

Comments: The only residential garden on the cable, comprising a grassed lawn and orchard.



GEOSYNTEC CONSULTANTS
Photographic Record

Client: Island Green Power

Project Number: GCU0357002

Site Name: Lime Down Southwest Cable Route

Site Location: Wiltshire

Photograph 15

Date: 28/05/2025

Direction: North

Comments: The junction between Goodes Hill and Westlands Lane.



Photograph 16

Date: 28/05/2025

Direction: East

Comments: The entrance to the Melksham substation on Westlands Lane.

